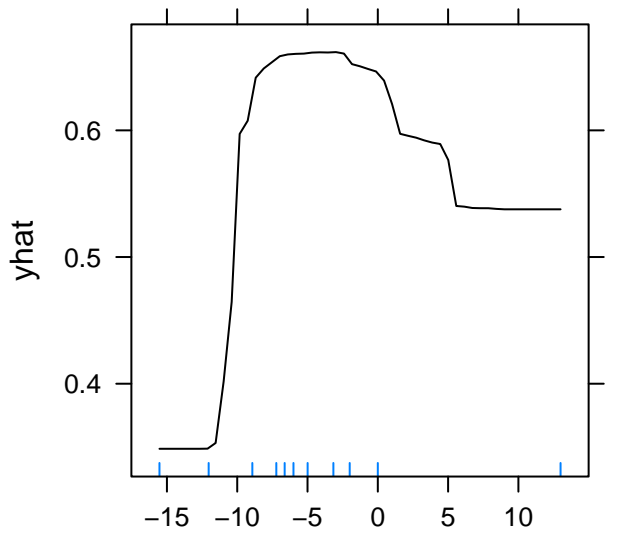
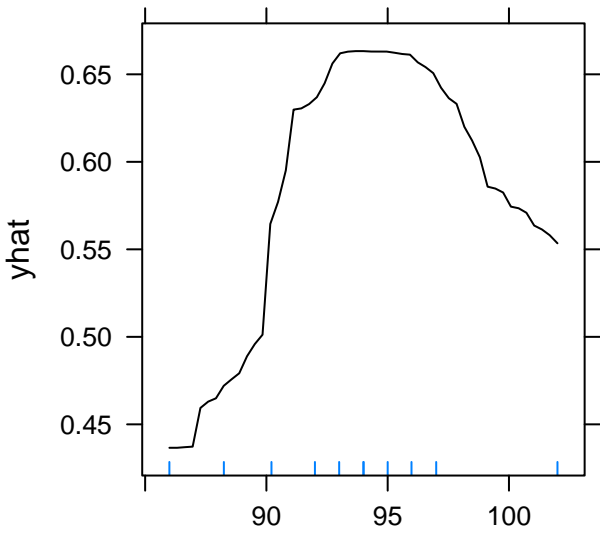


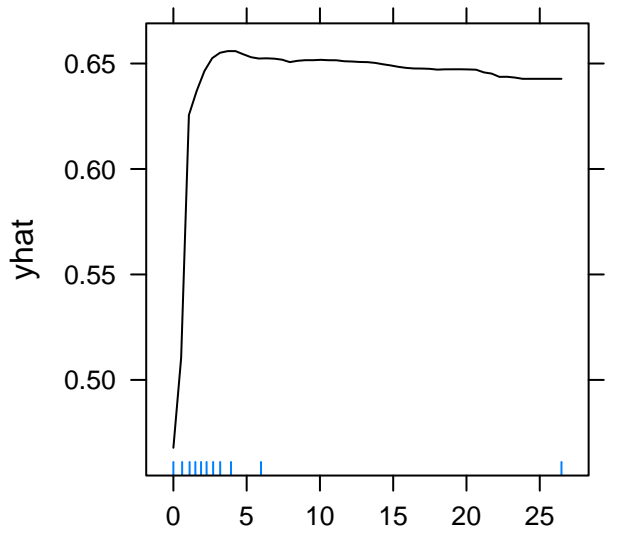
lynsloot03
9.3 %



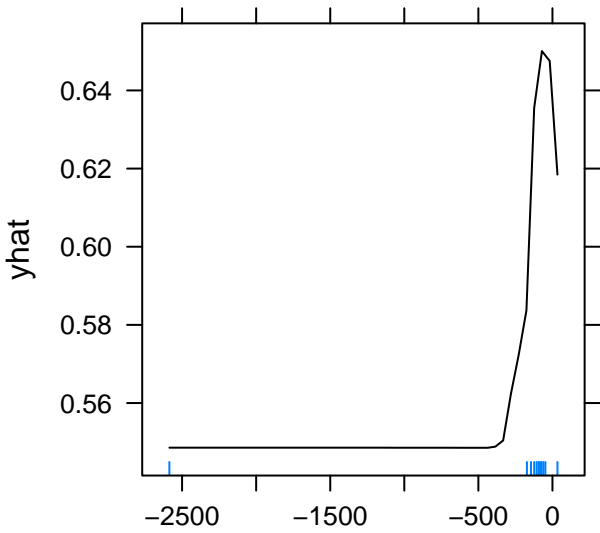
bioclim_min_temp_coldest_month
8.3 %



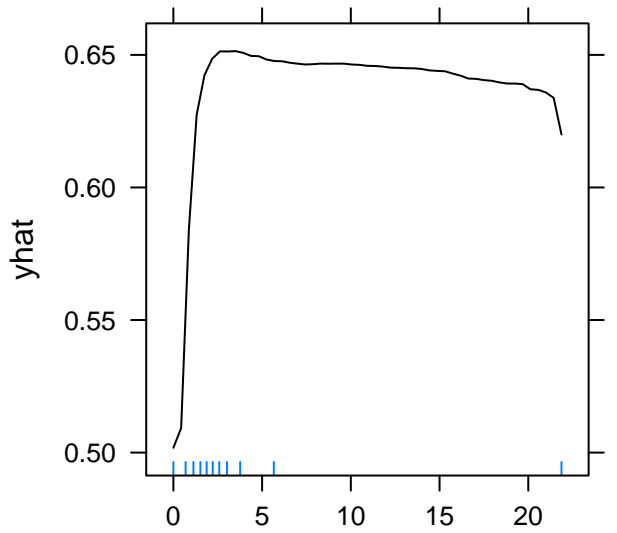
bioclim_mean_ann_temp
6.6 %



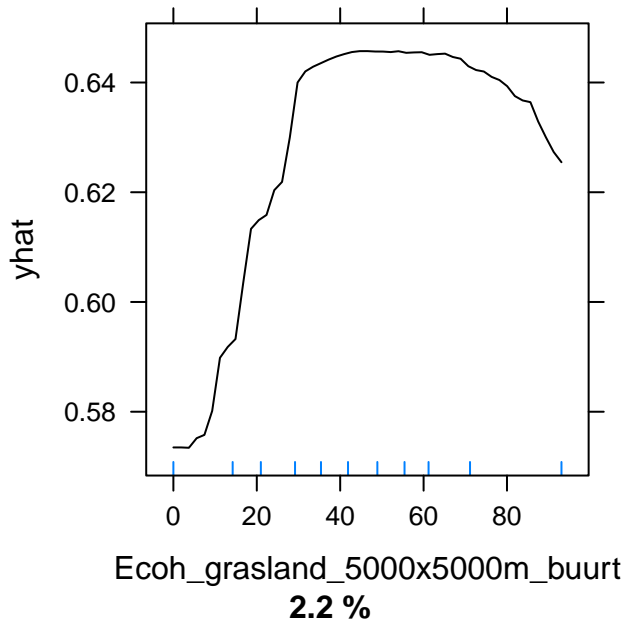
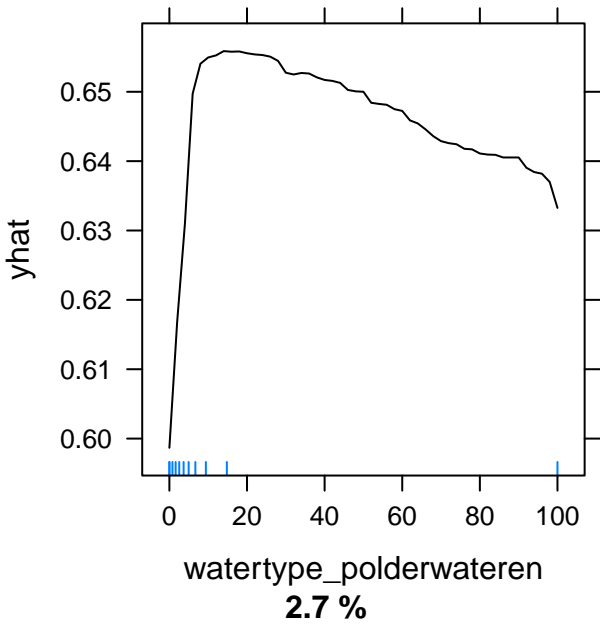
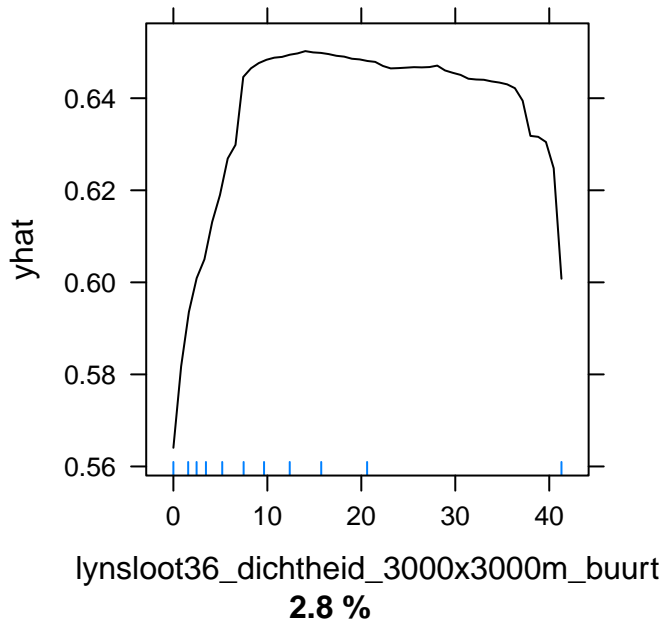
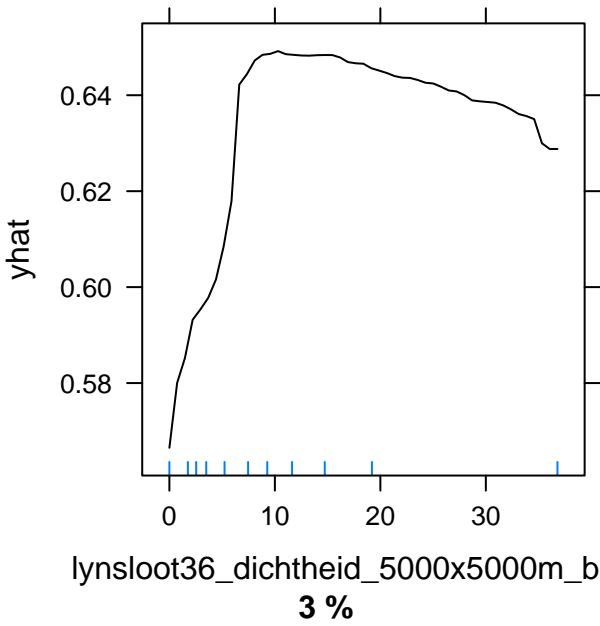
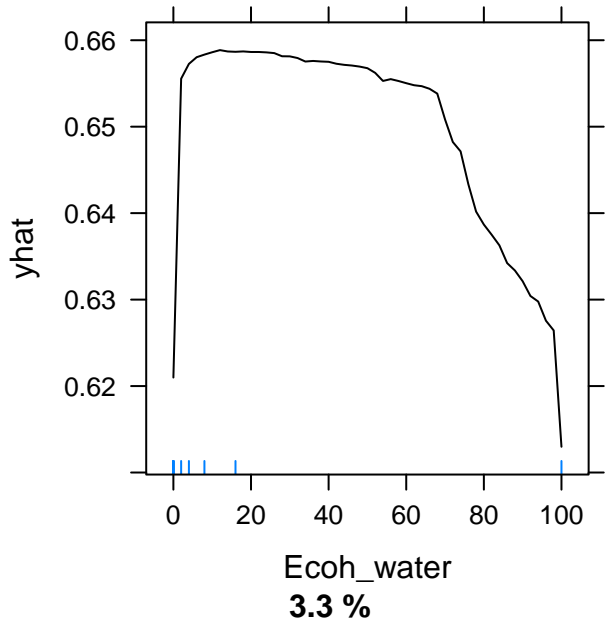
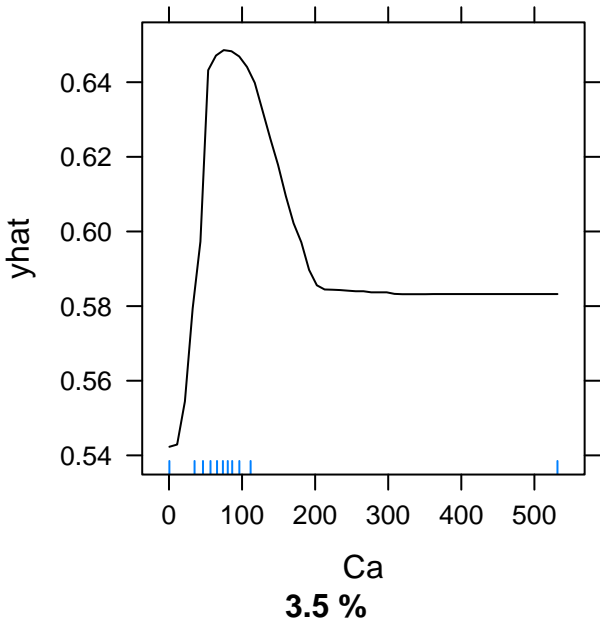
lynsloot03_dichtheid_3000x3000m_buurt
4.5 %

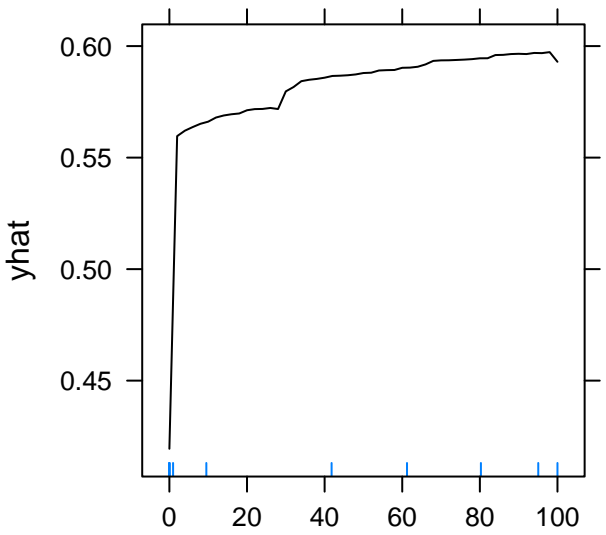


gvg_combi_mean
4.1 %

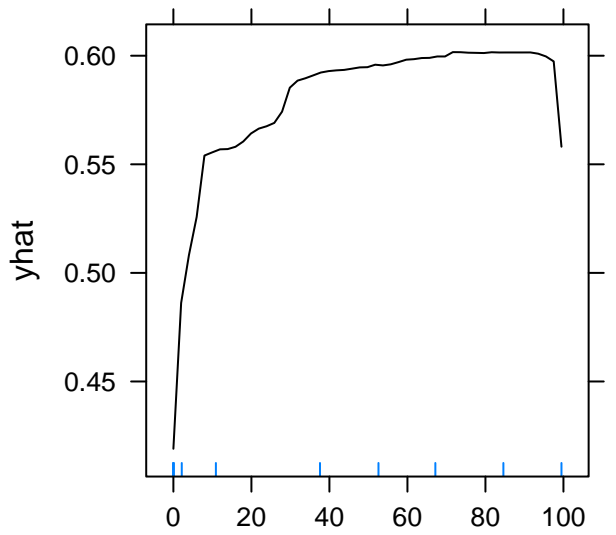


lynsloot03_dichtheid_5000x5000m_buurt
3.7 %

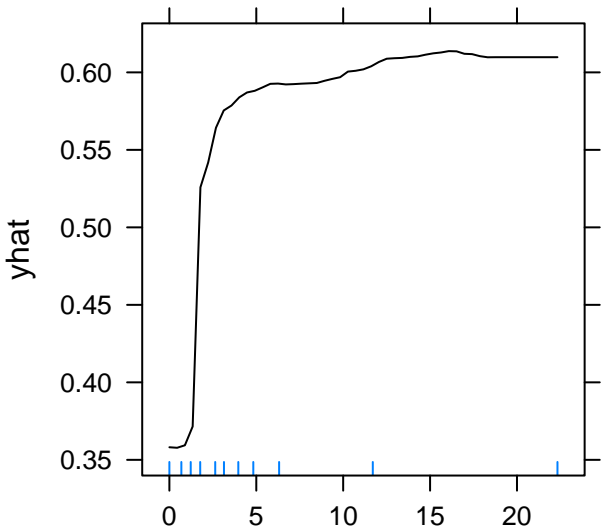




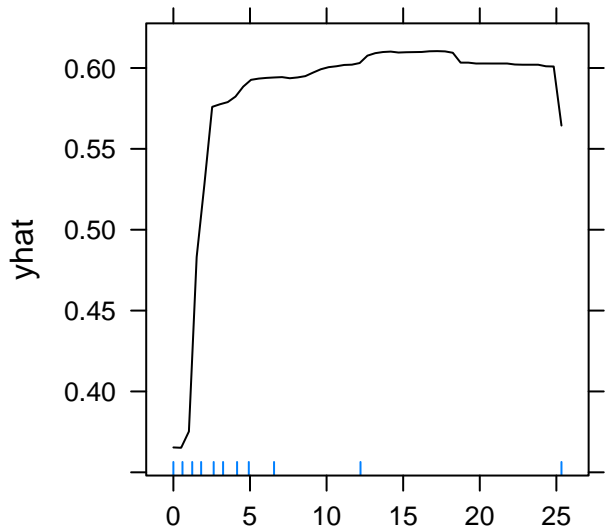
Bodem_veen_3000x3000m_buurt
8.1 %



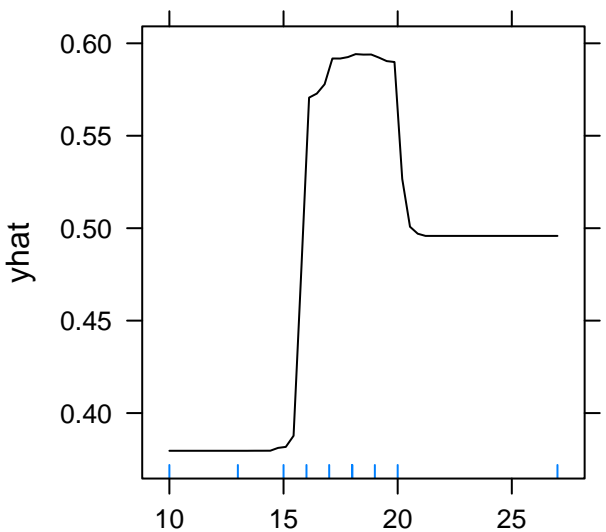
Bodem_veen_5000x5000m_buurt
7.8 %



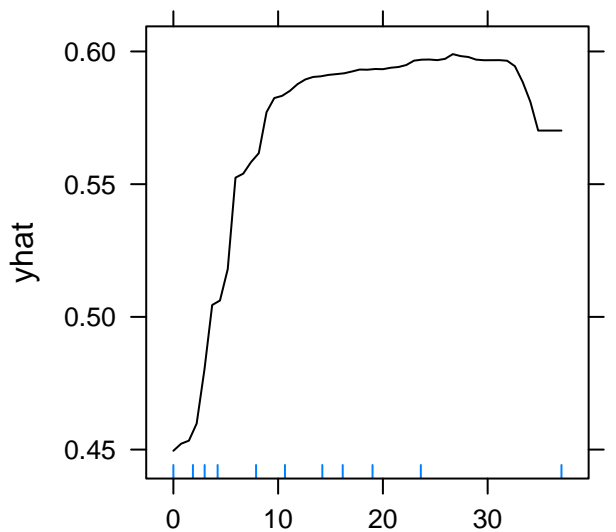
lynsl00t03_dichtheid_5000x5000m_buurt
7.6 %



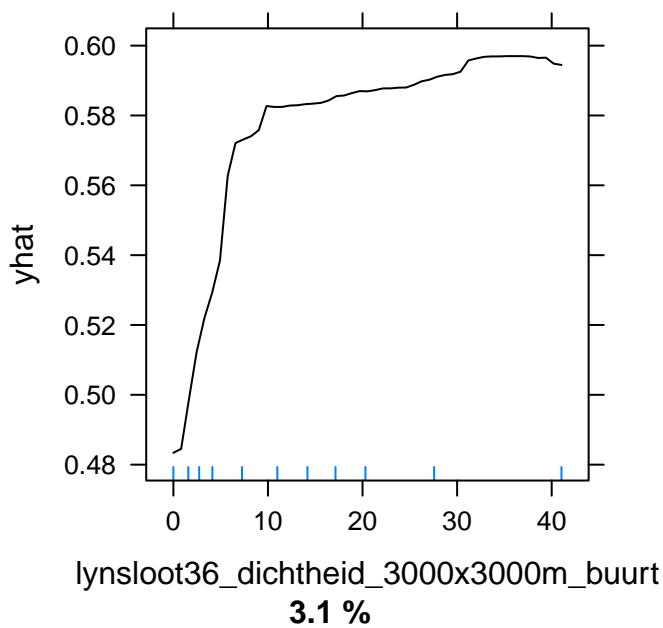
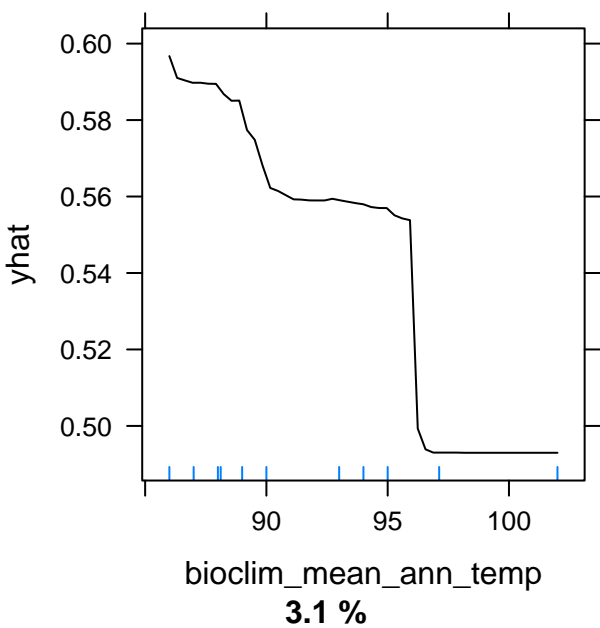
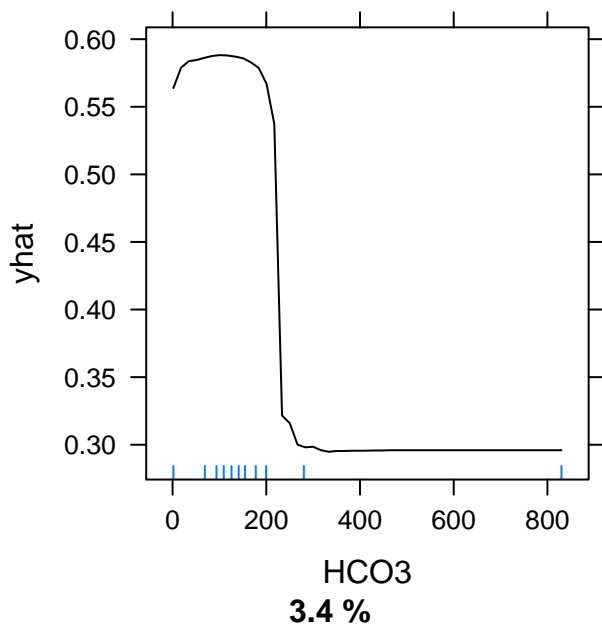
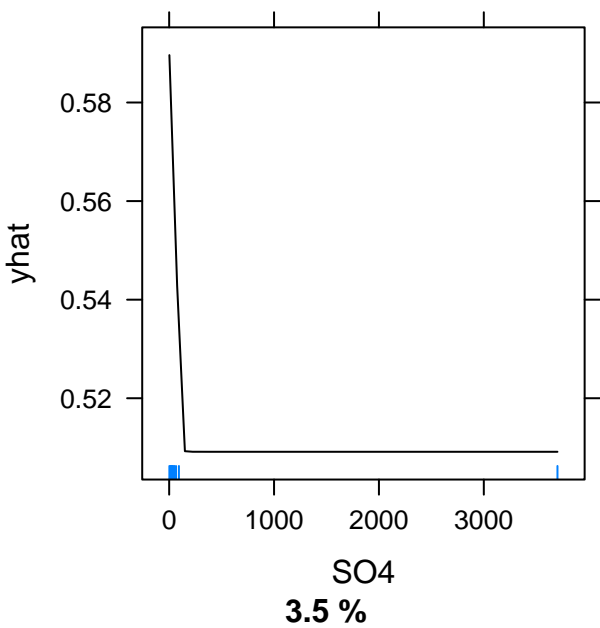
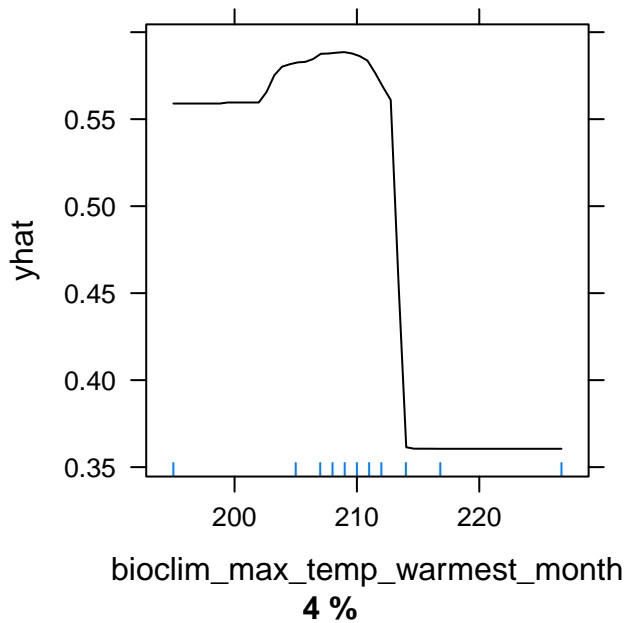
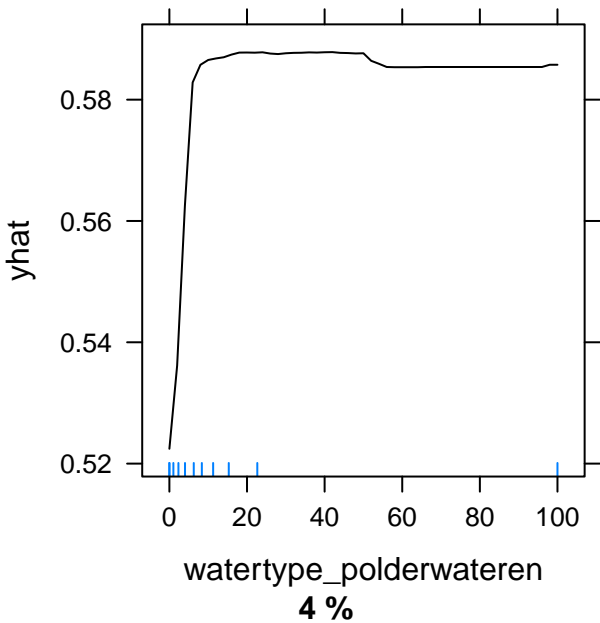
lynsl00t03_dichtheid_3000x3000m_buurt
7.1 %

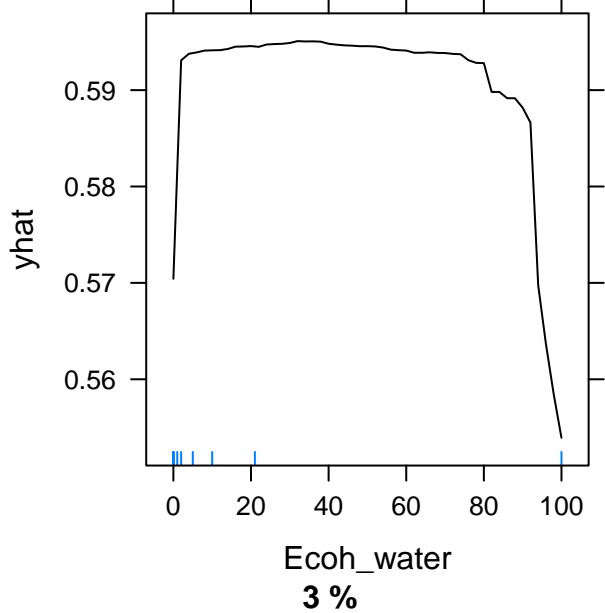
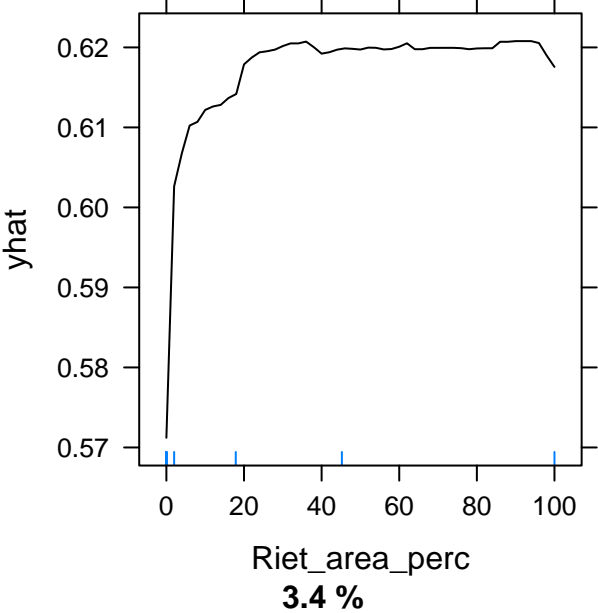
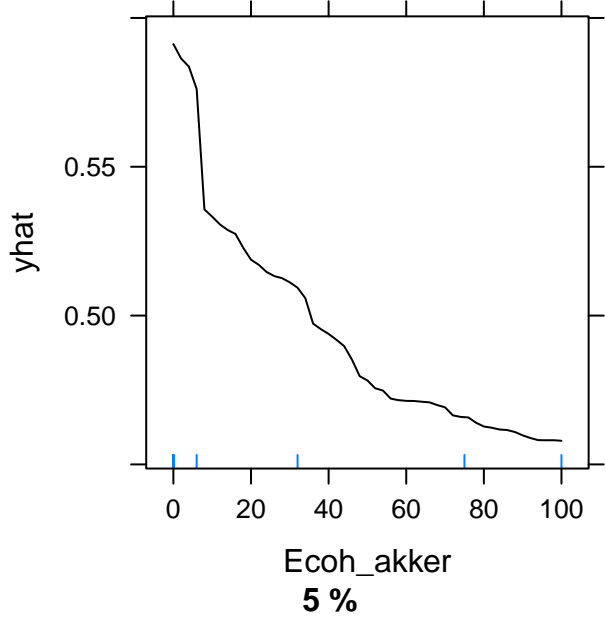
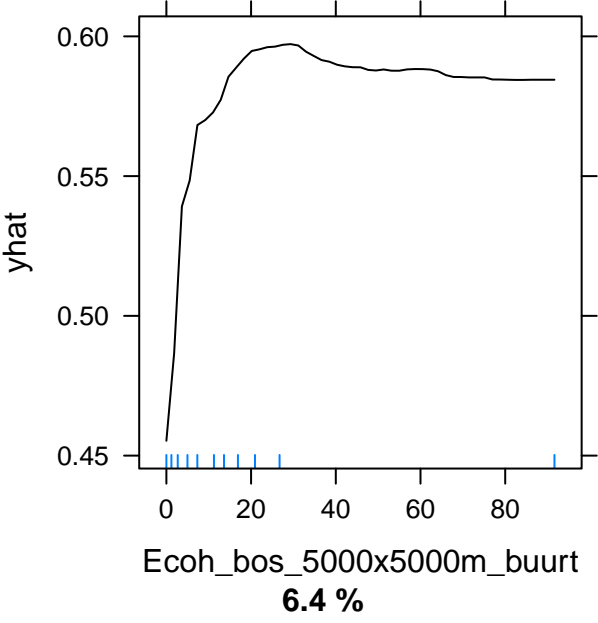
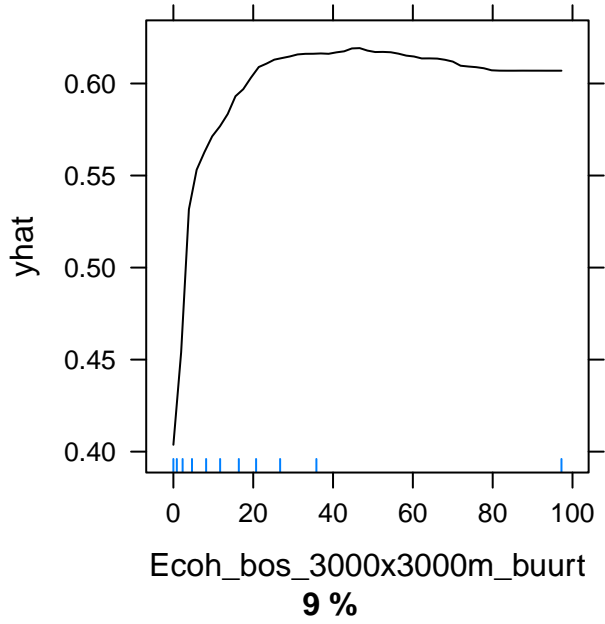
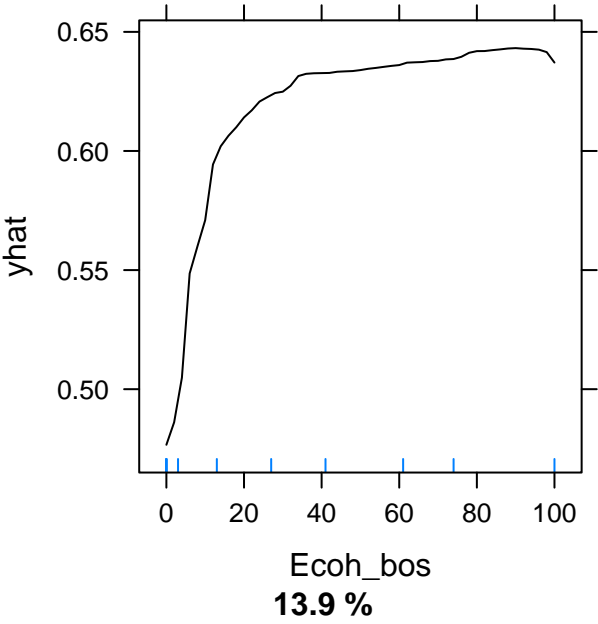


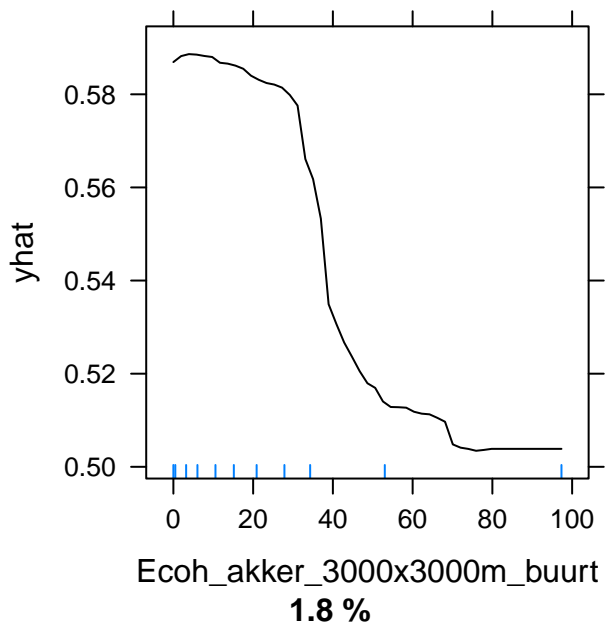
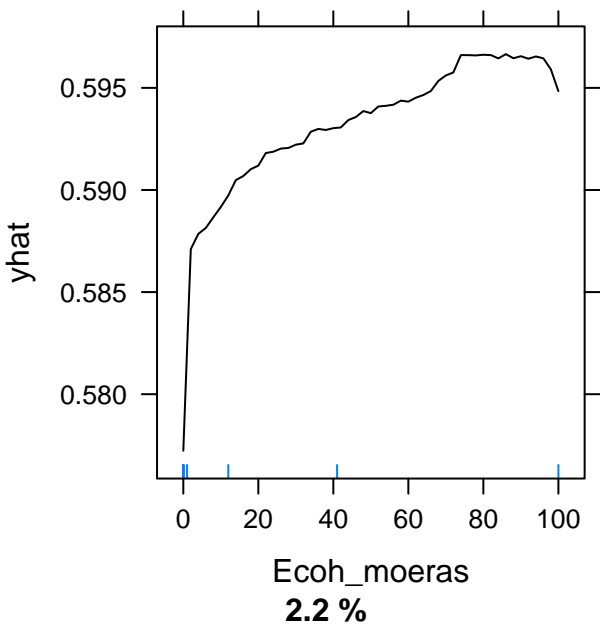
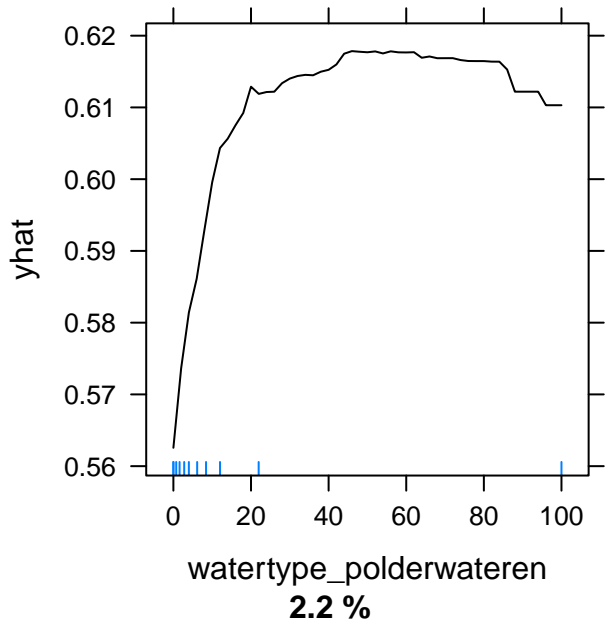
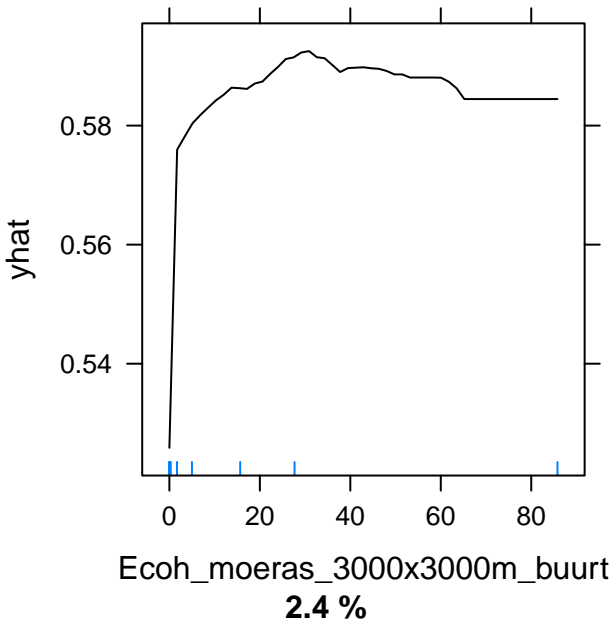
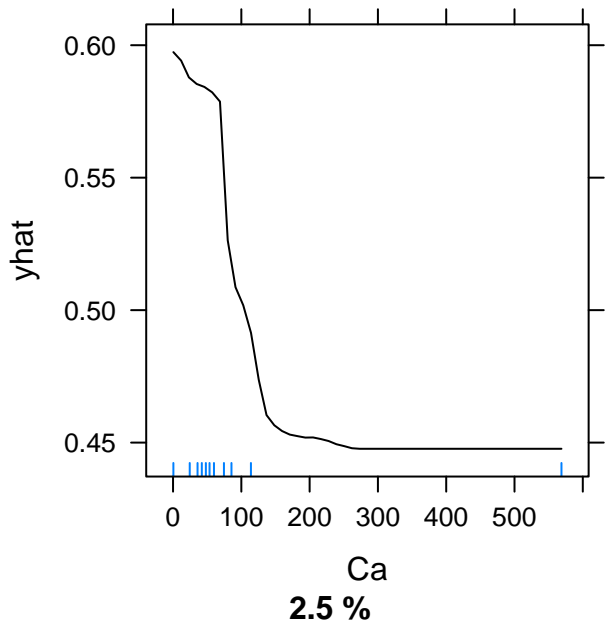
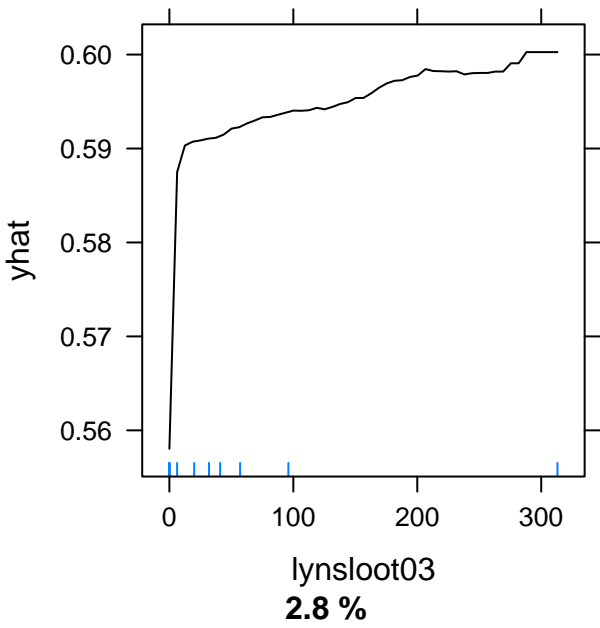
bioclim_precip_seasonality
5.2 %

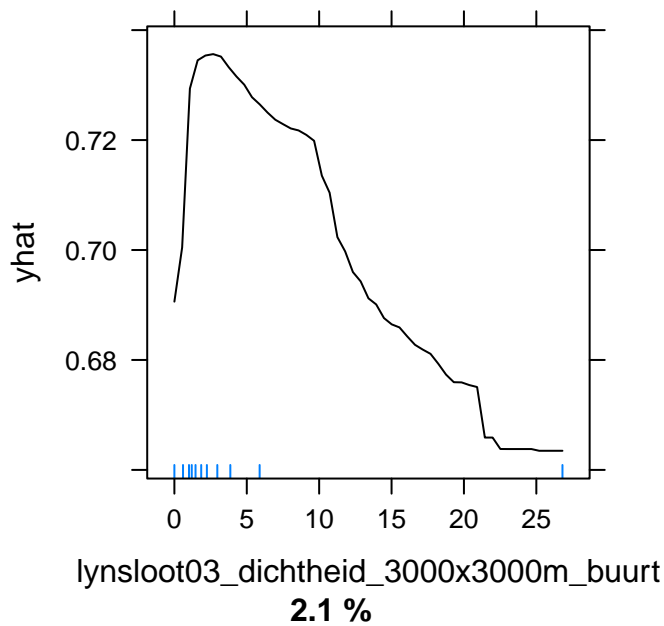
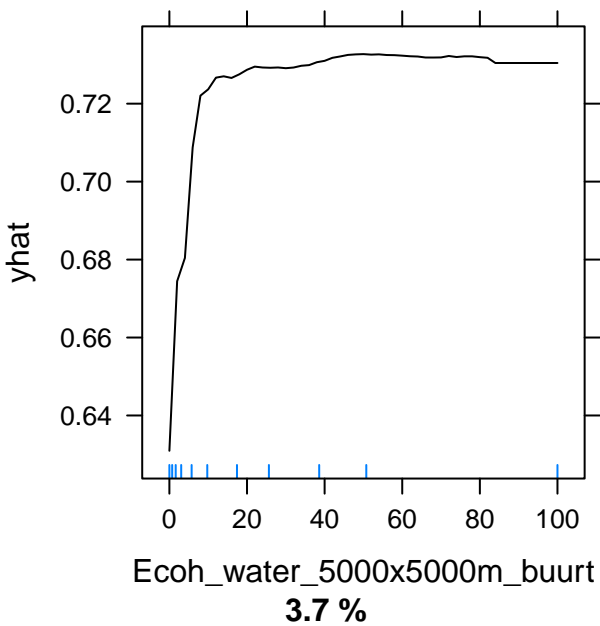
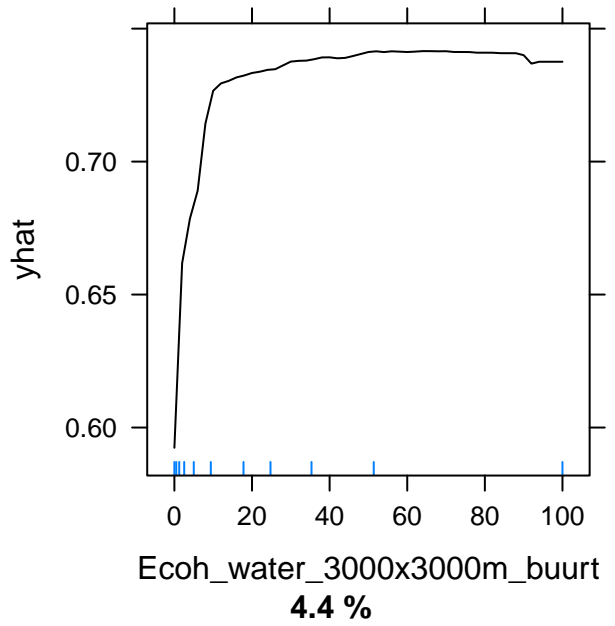
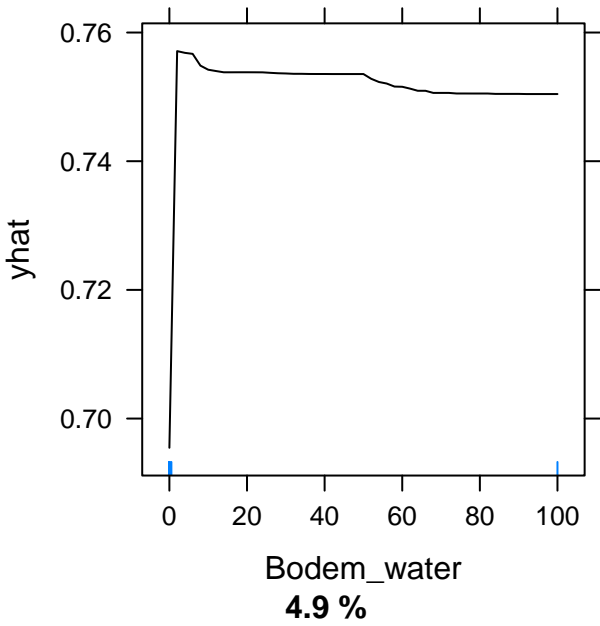
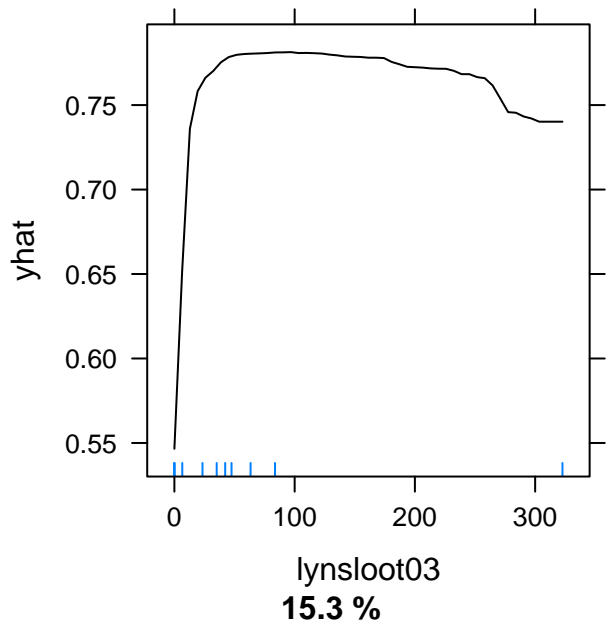
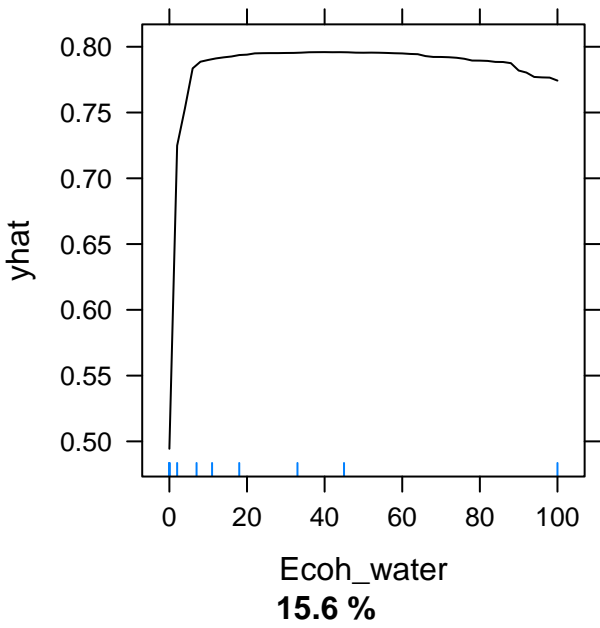


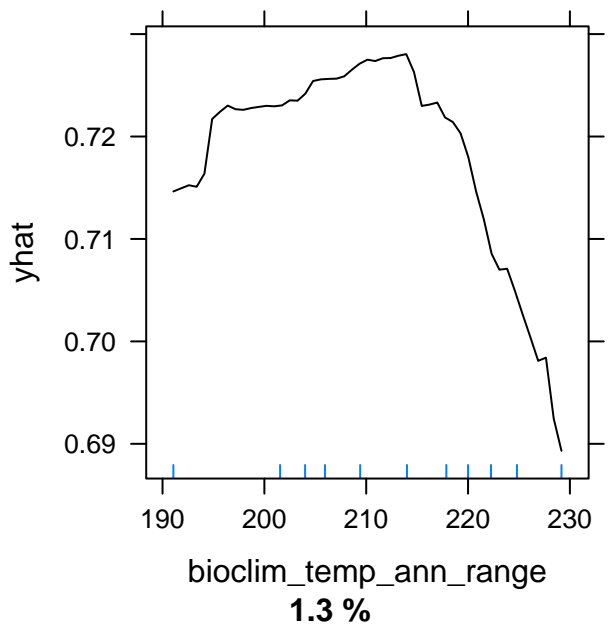
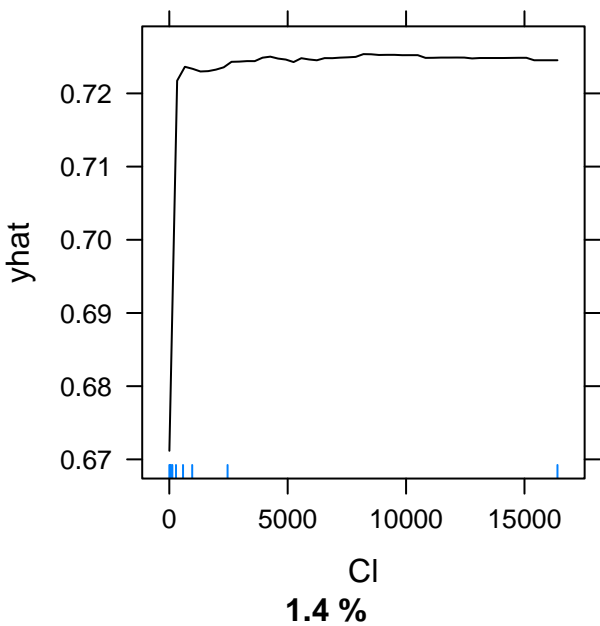
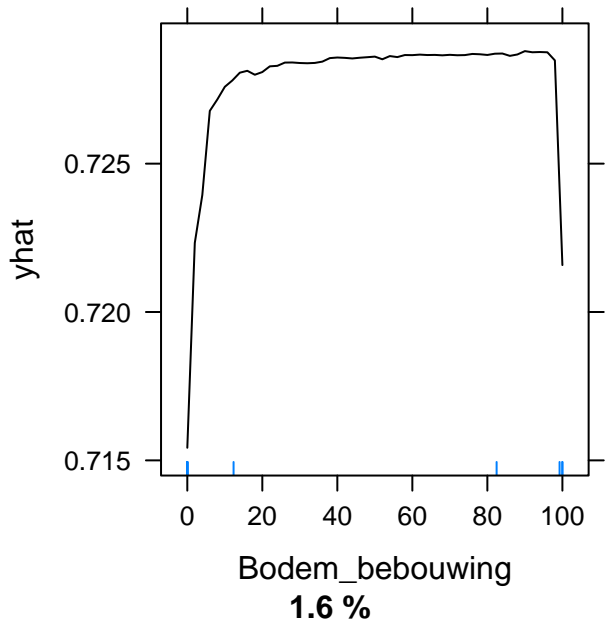
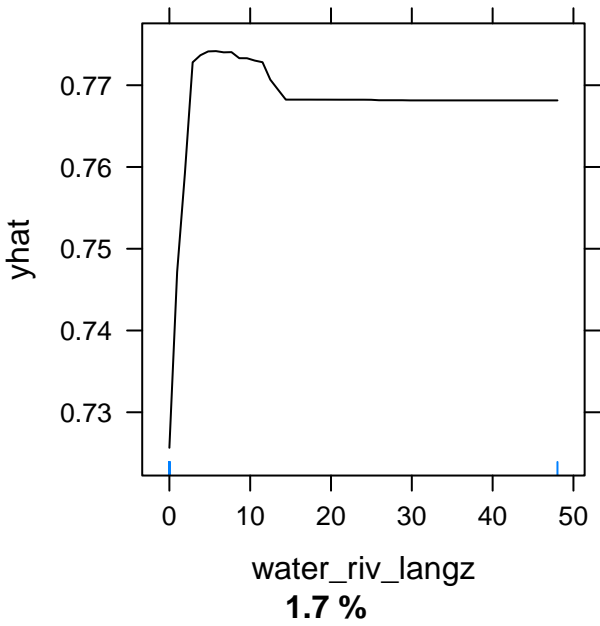
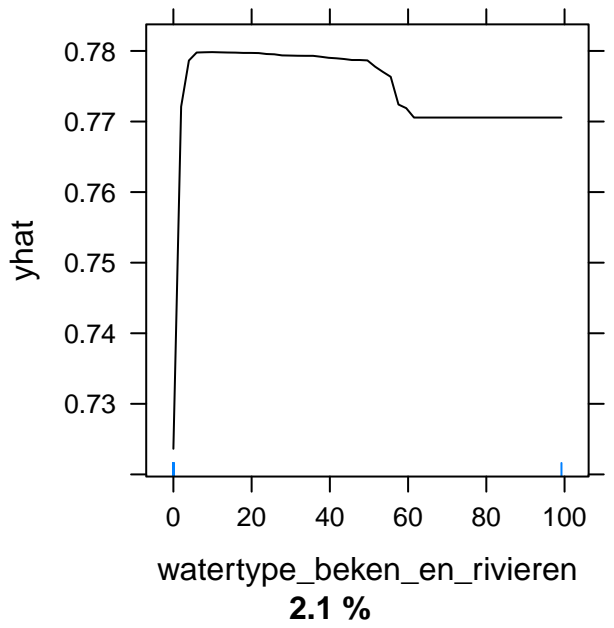
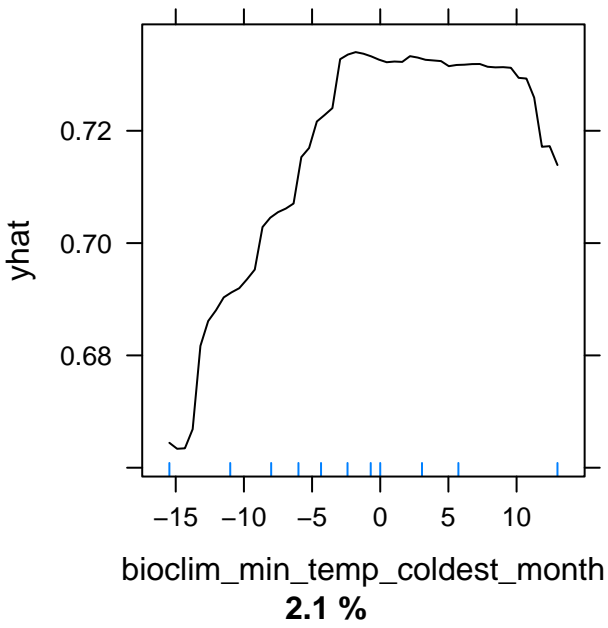
lynsl00t36_dichtheid_5000x5000m_buurt
4.3 %

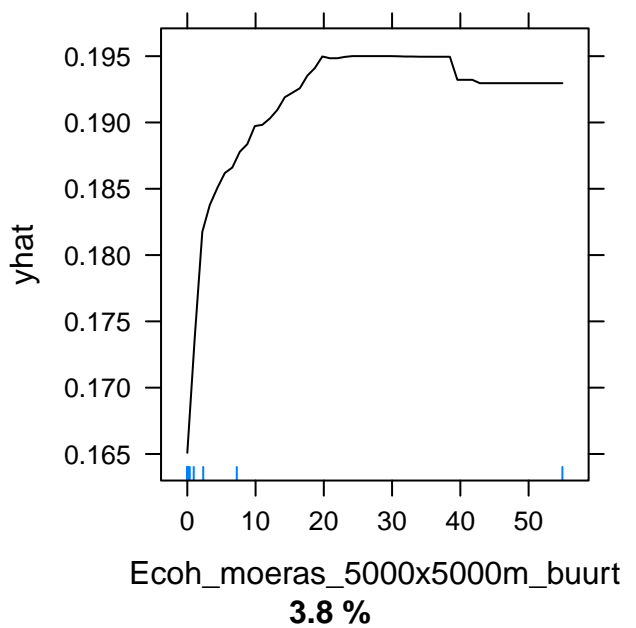
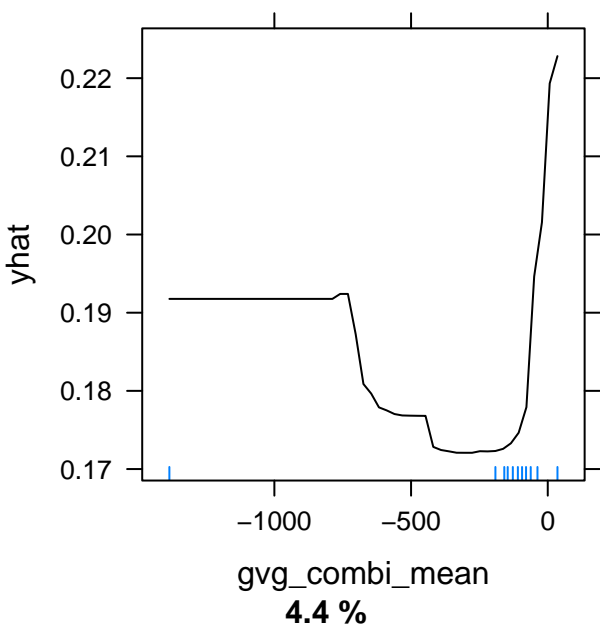
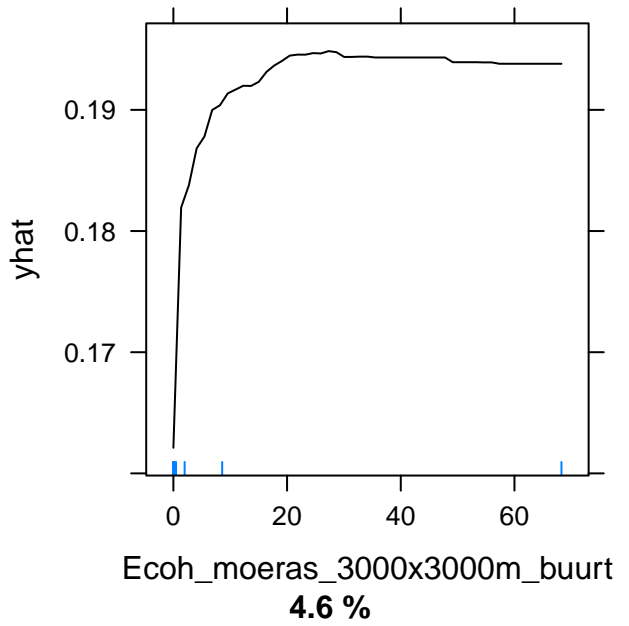
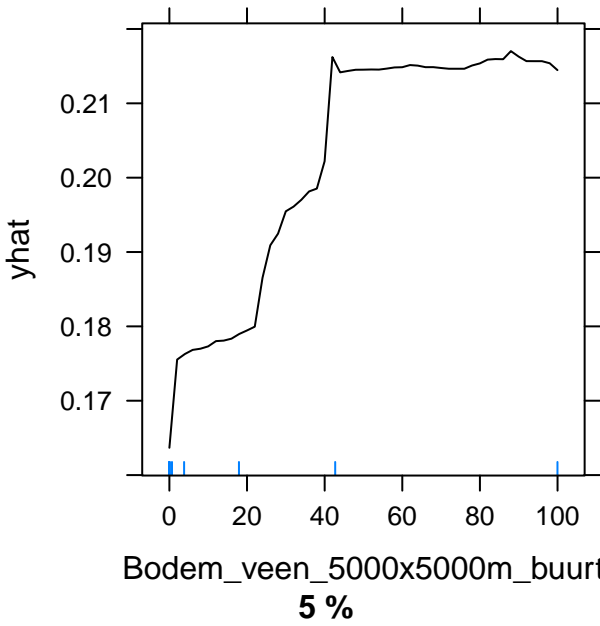
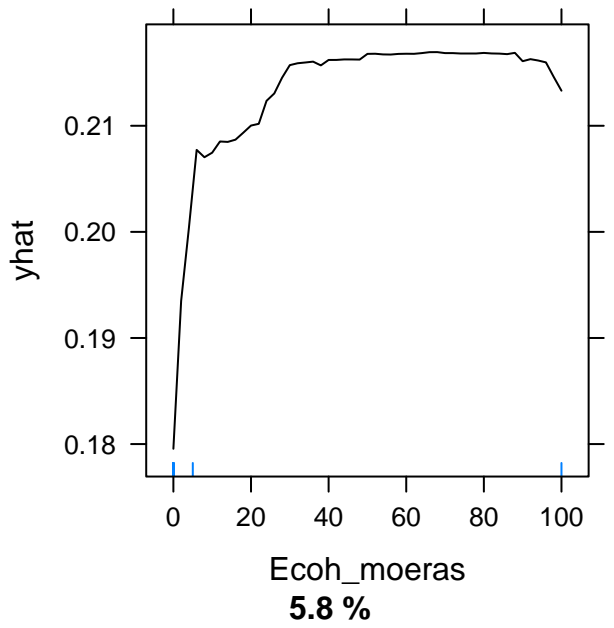
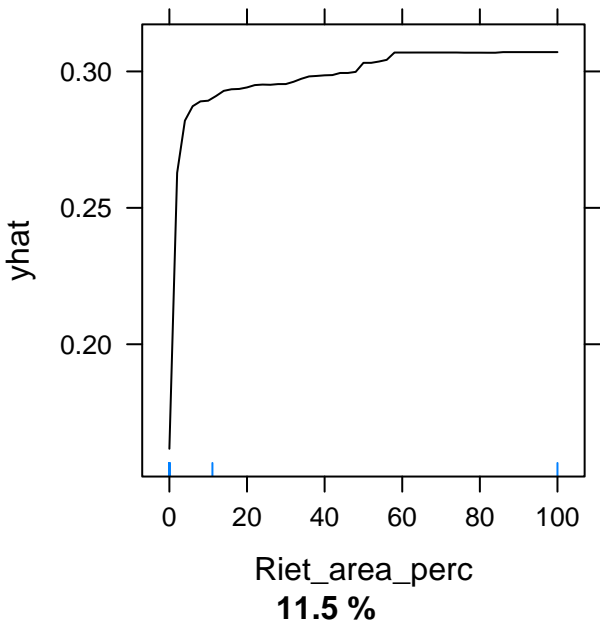


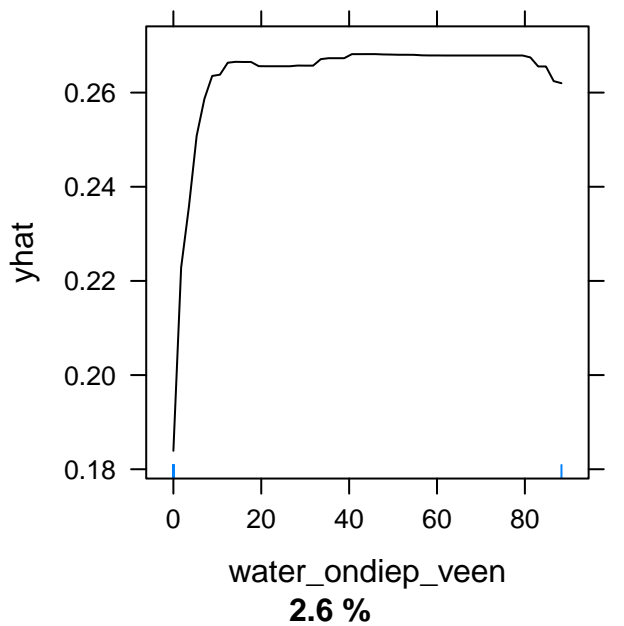
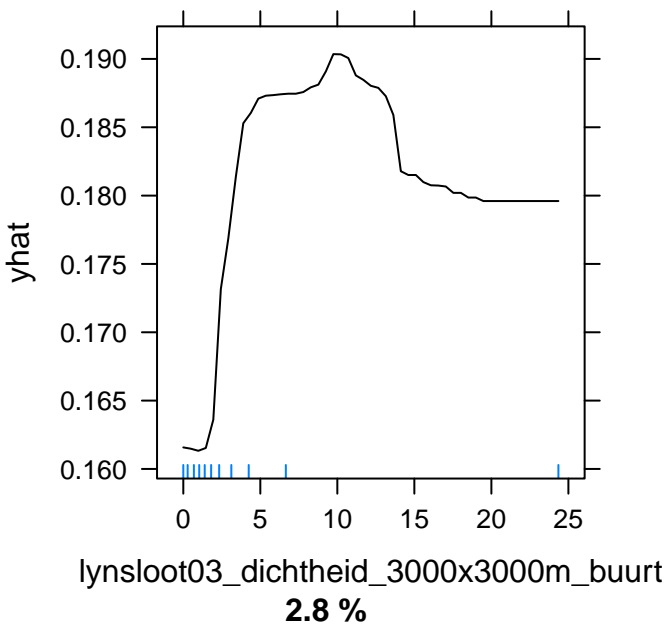
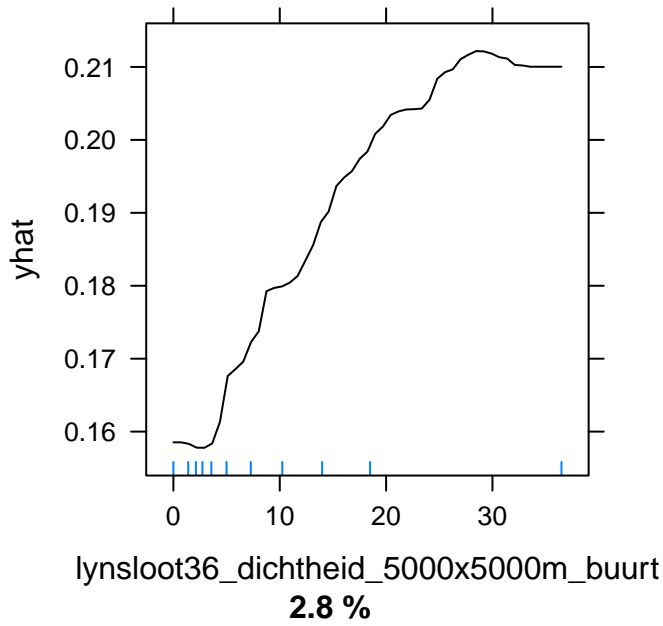
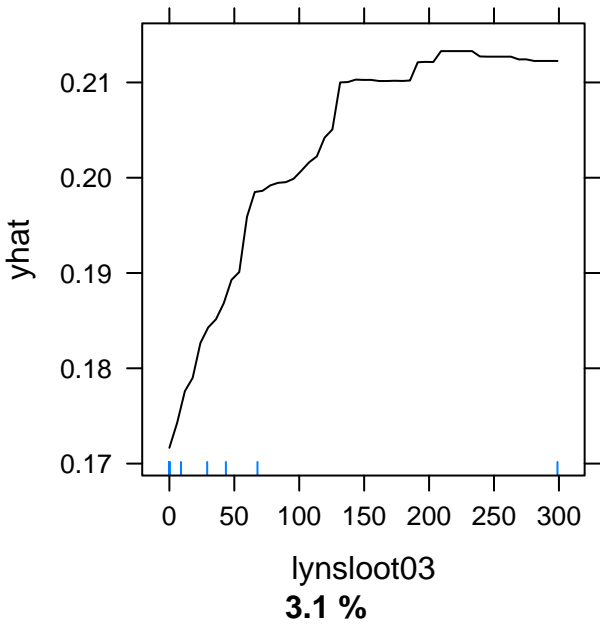
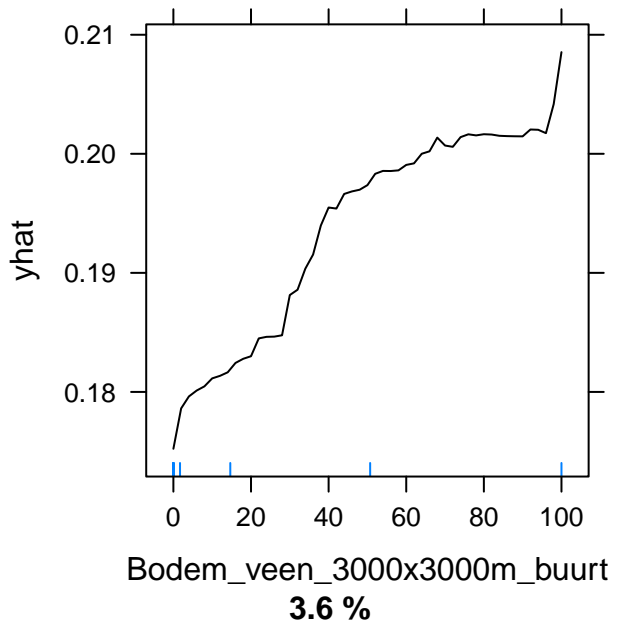
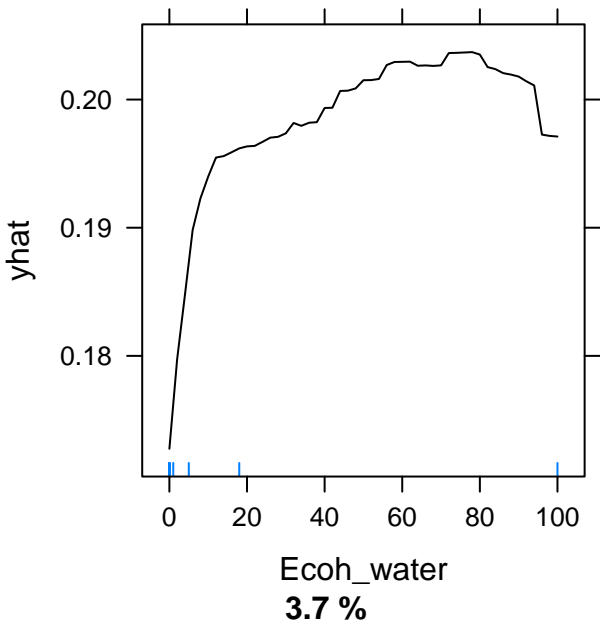


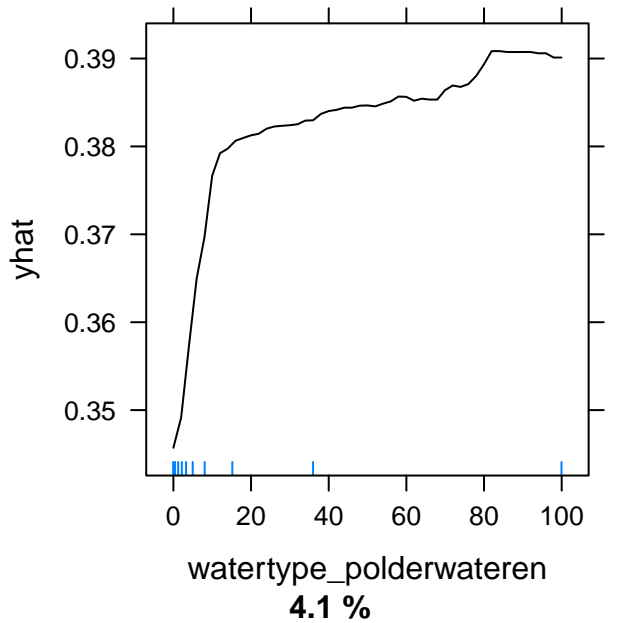
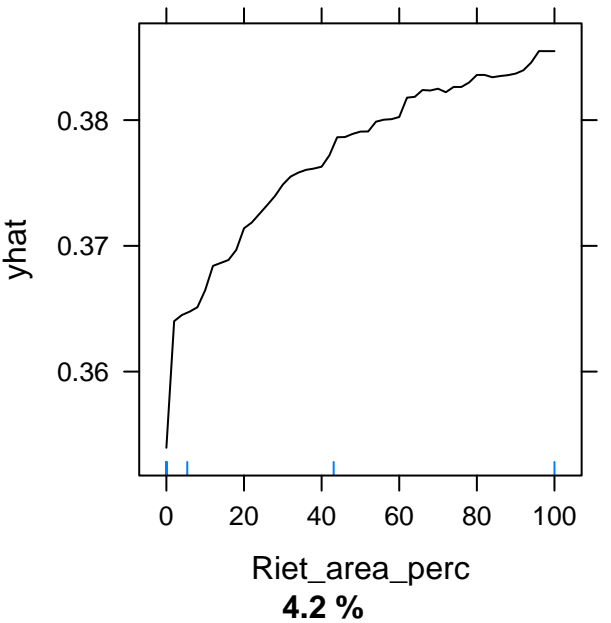
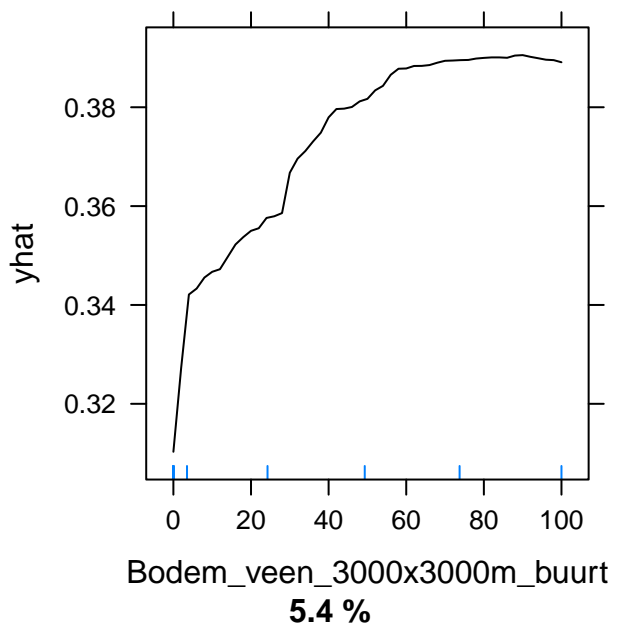
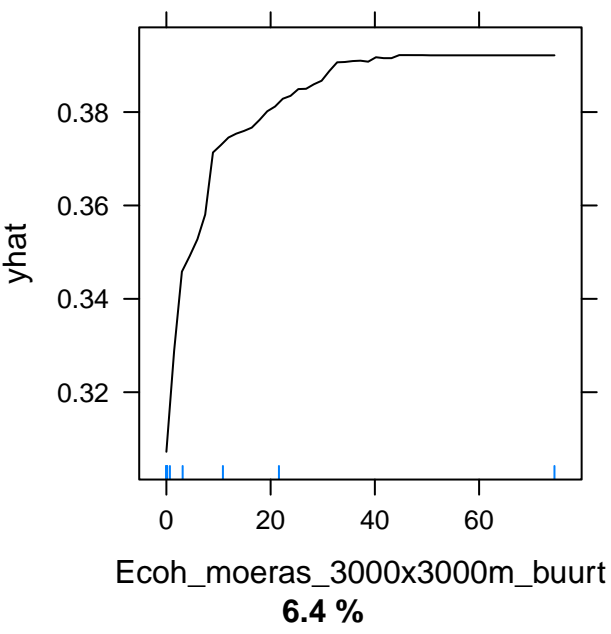
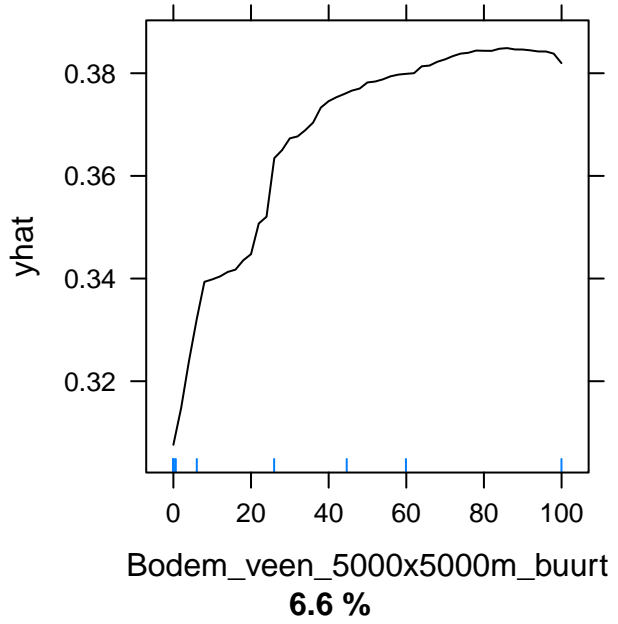
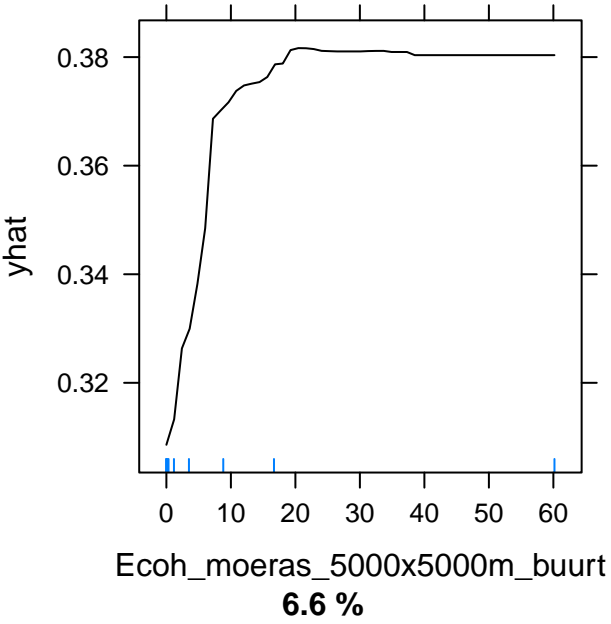


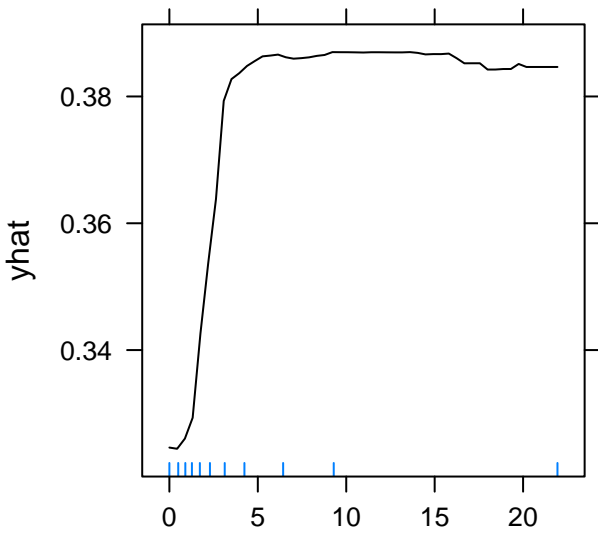




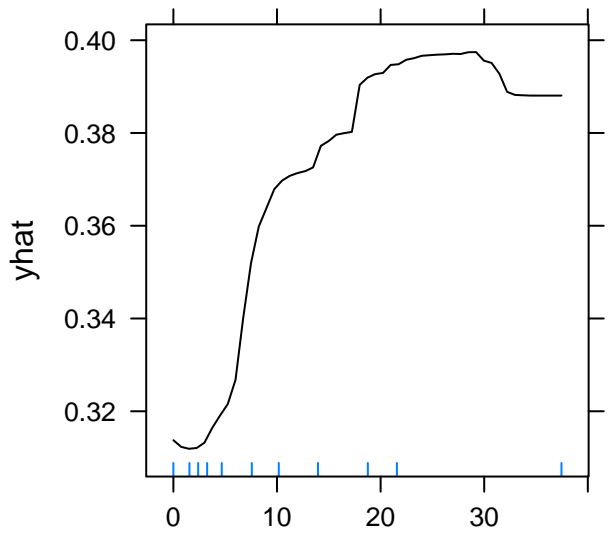




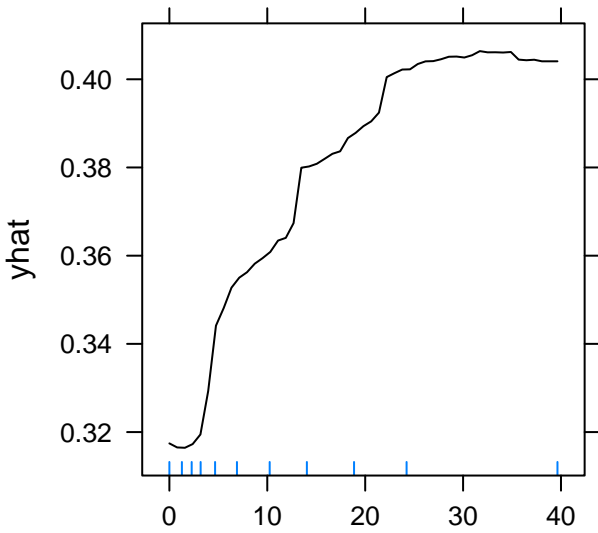




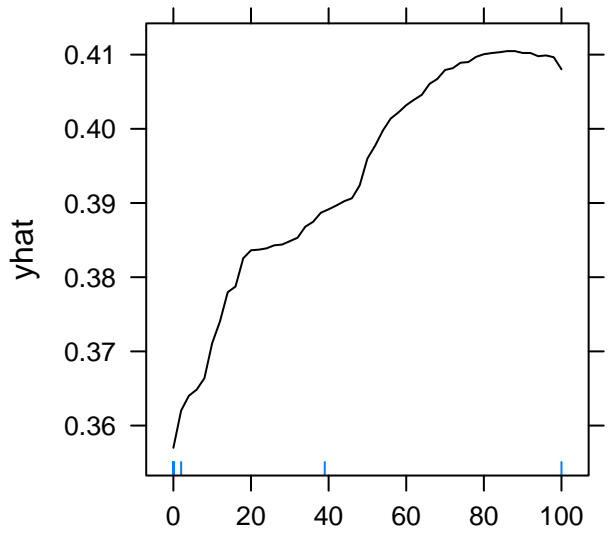
lyncsloot03_dichtheid_5000x5000m_buurt
3.5 %



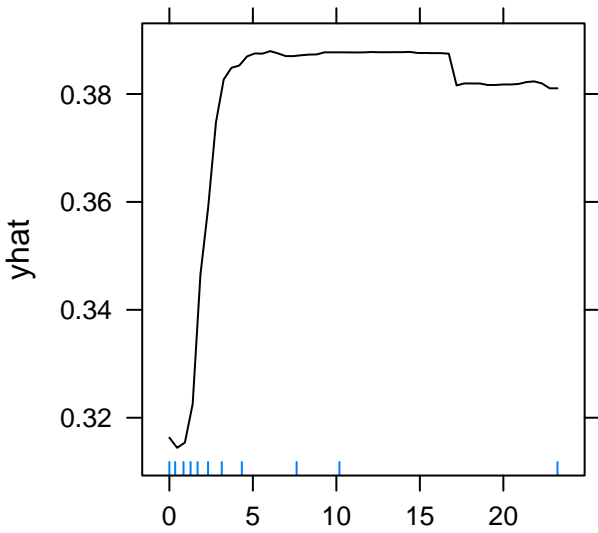
lyncsloot36_dichtheid_5000x5000m_buurt
3.5 %



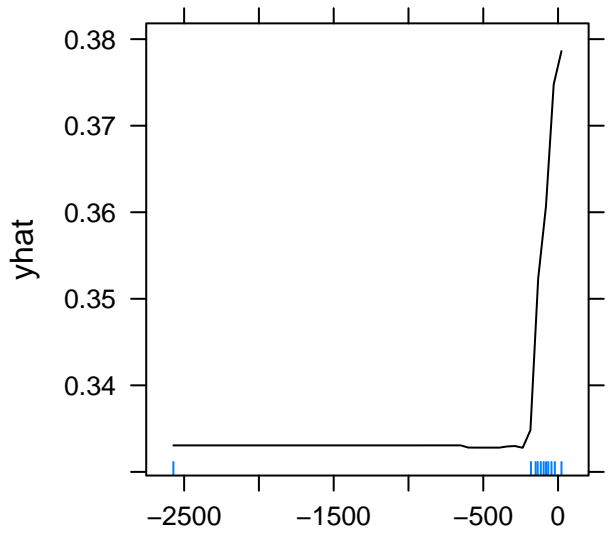
lyncsloot36_dichtheid_3000x3000m_buurt
3.2 %



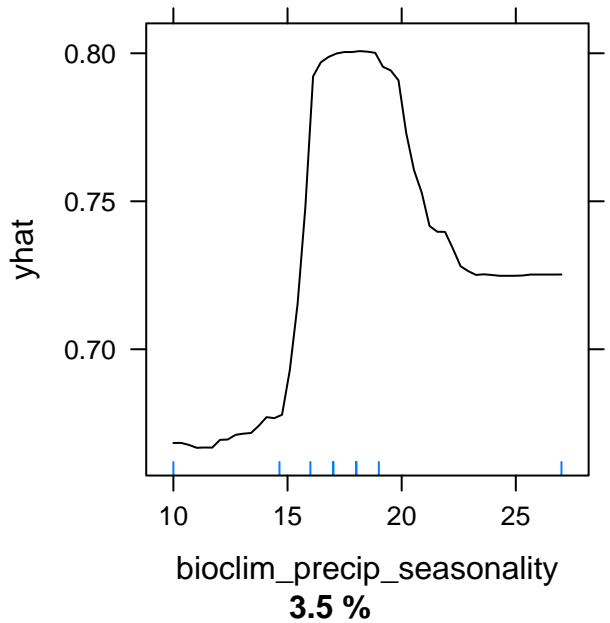
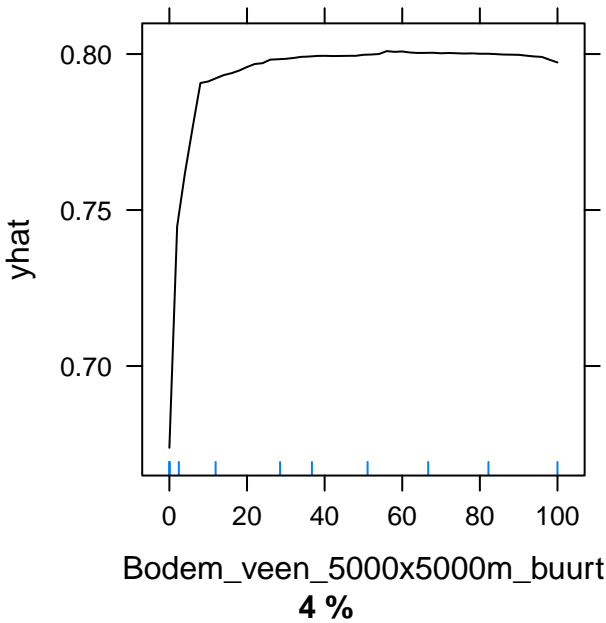
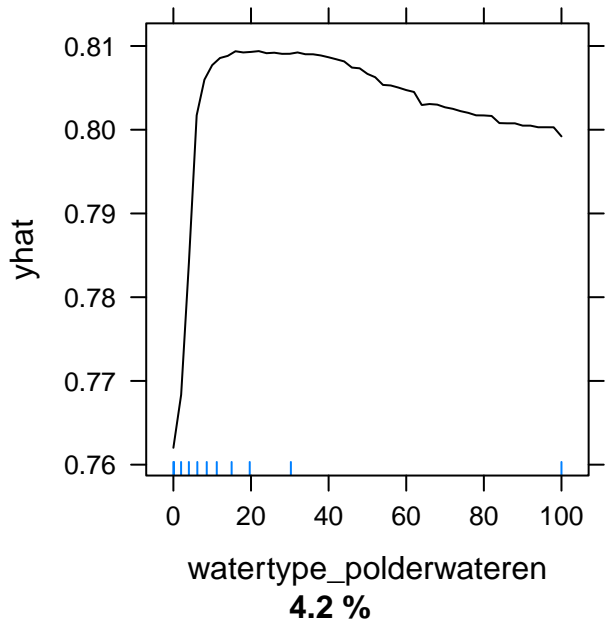
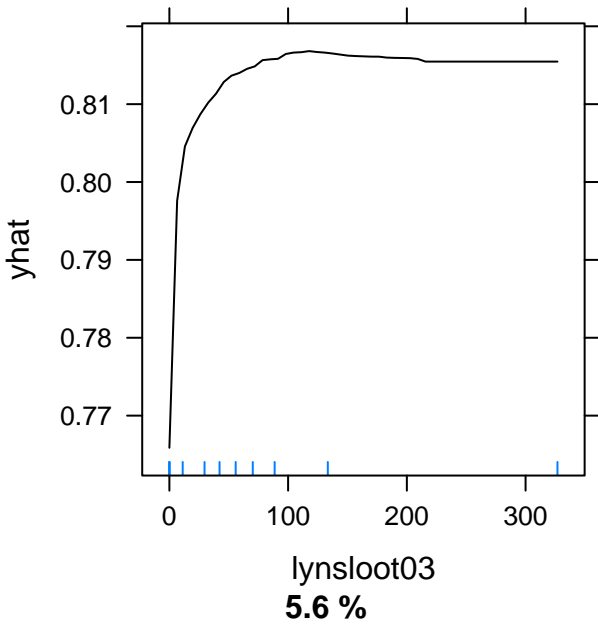
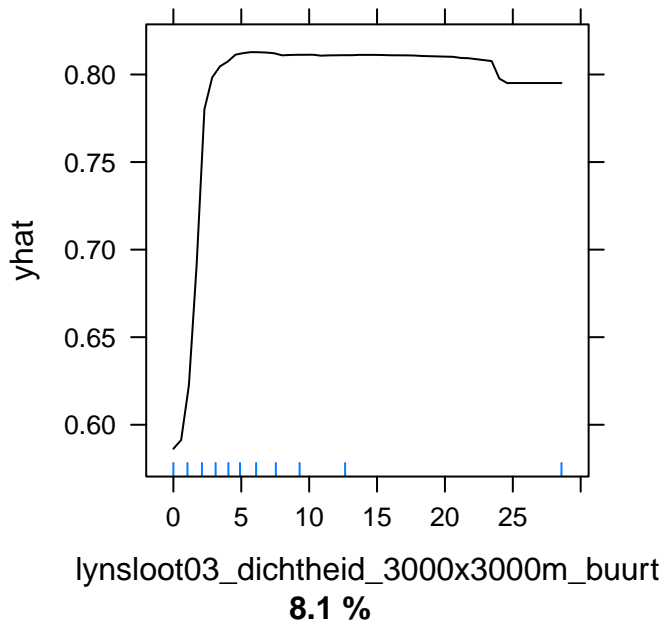
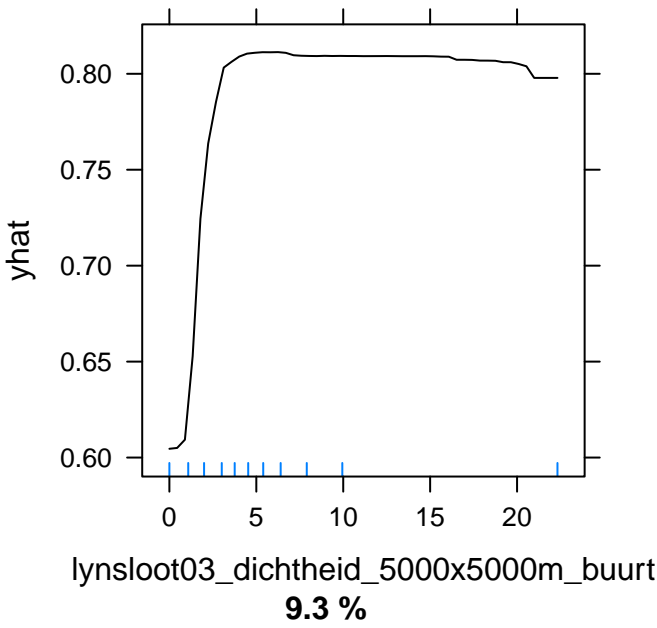
Ecoh_moeras
3.1 %

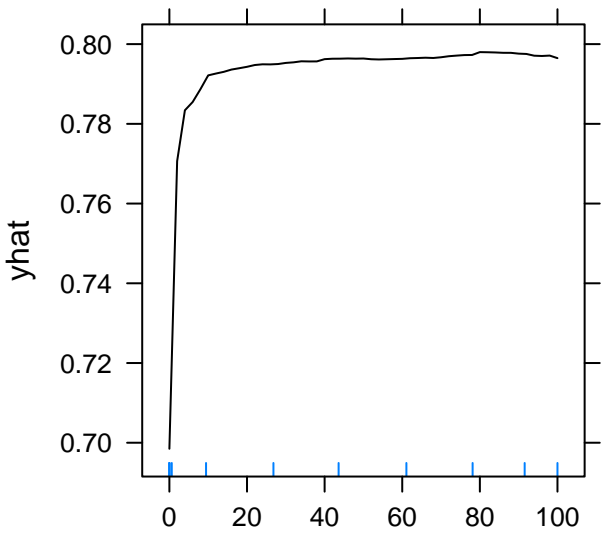


lyncsloot03_dichtheid_3000x3000m_buurt
2.6 %

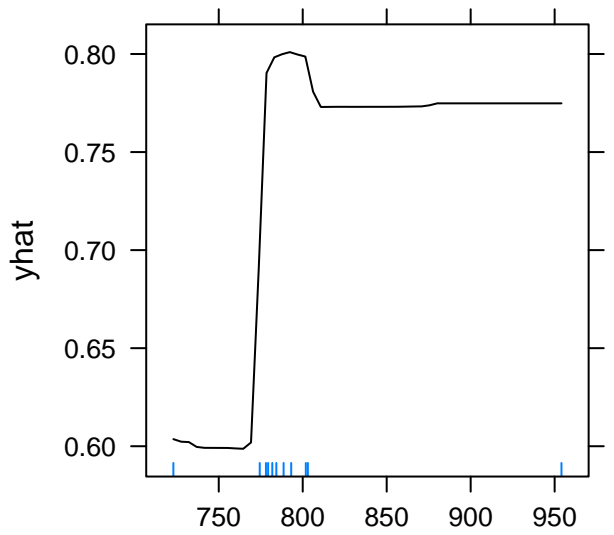


gvg_combi_mean
2.1 %

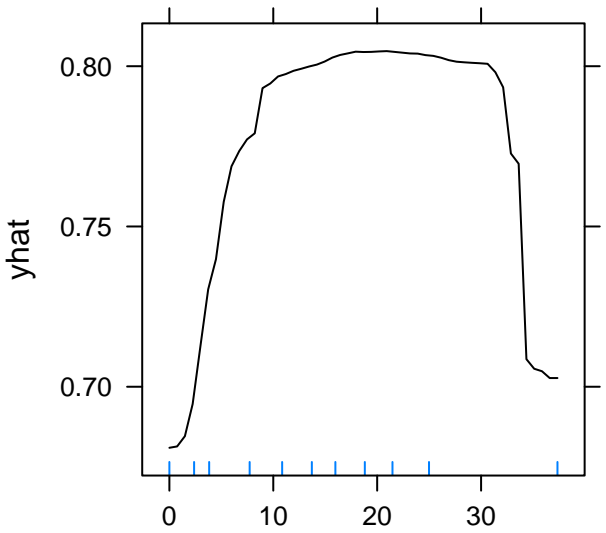




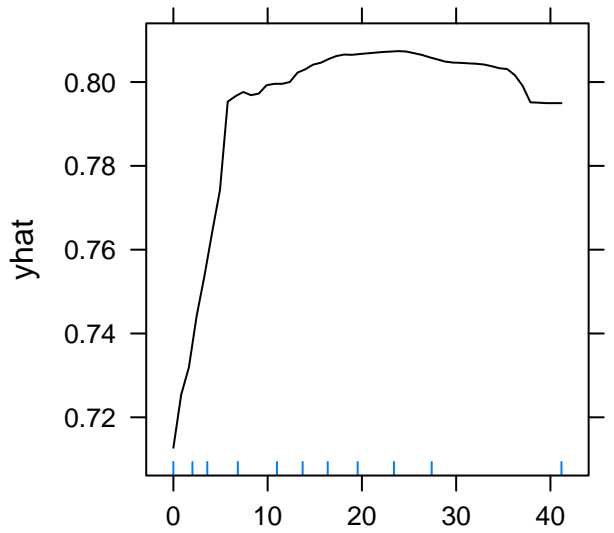
Bodem_veen_3000x3000m_buurt
3.3 %



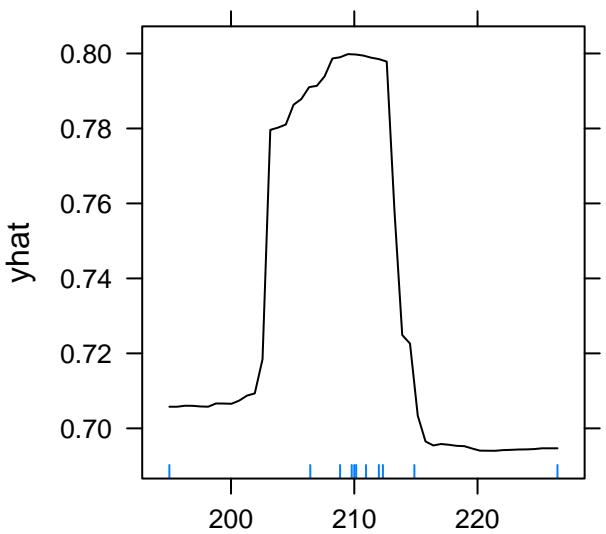
bioclim_ann_precip
3.2 %



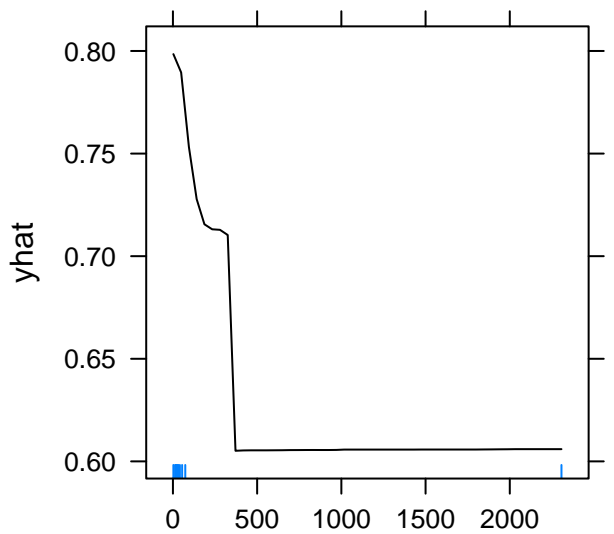
lynslot36_dichtheid_5000x5000m_buurt
3.2 %



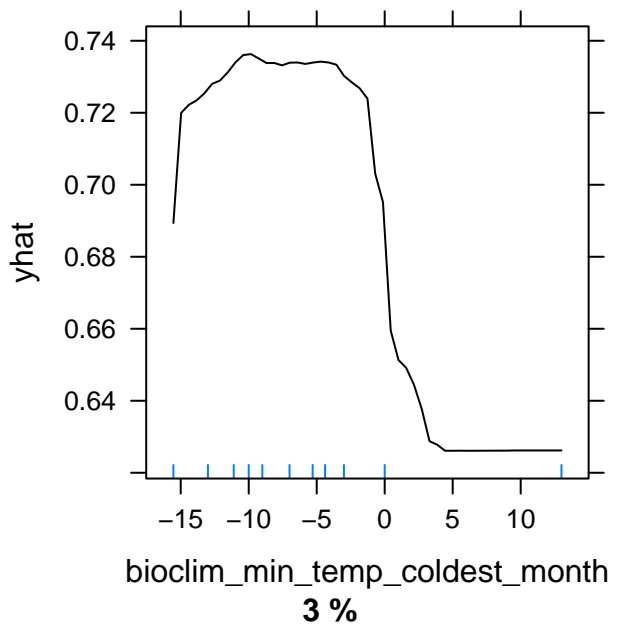
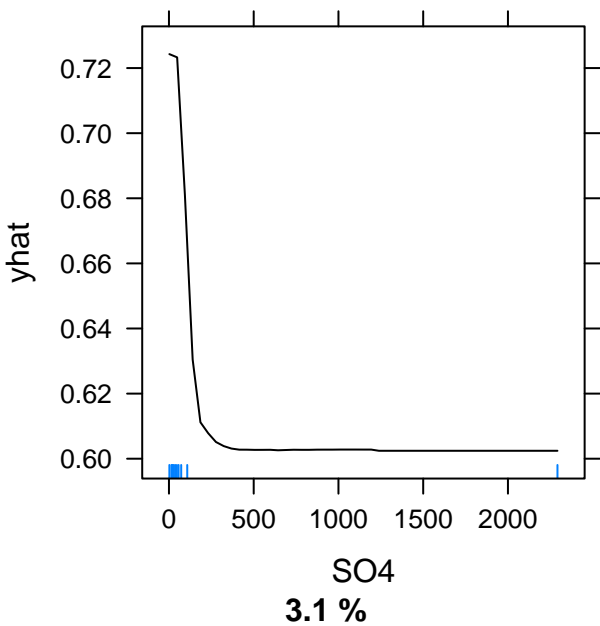
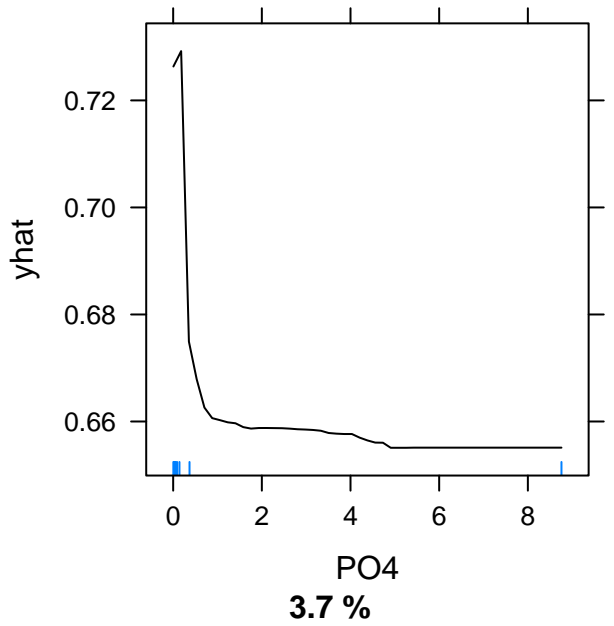
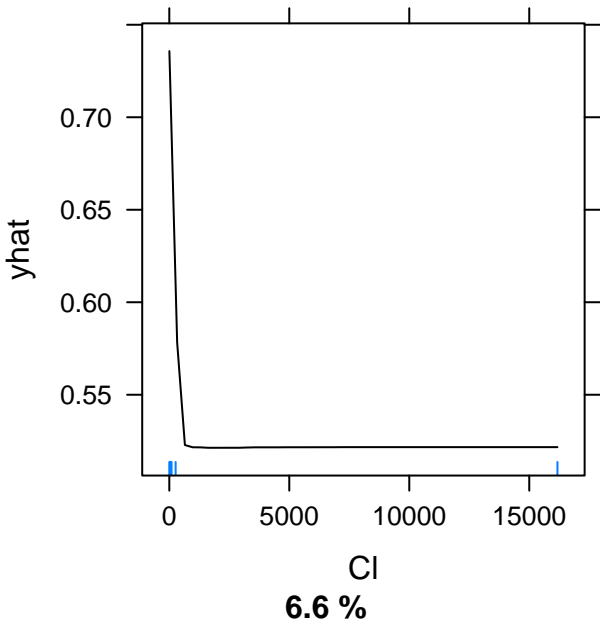
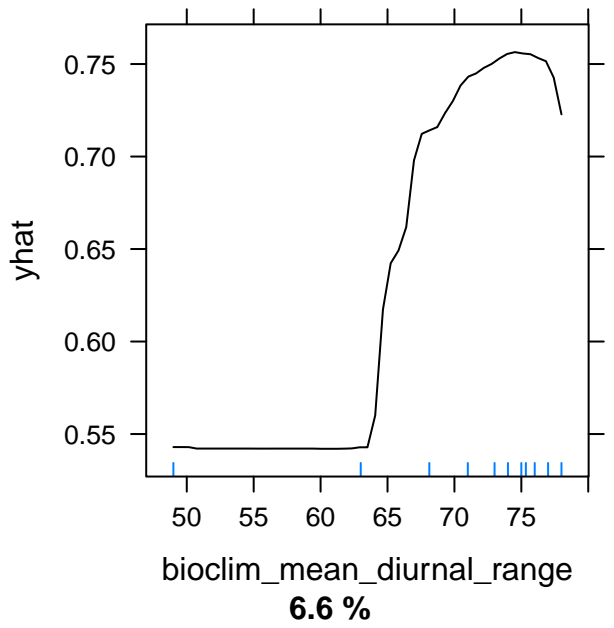
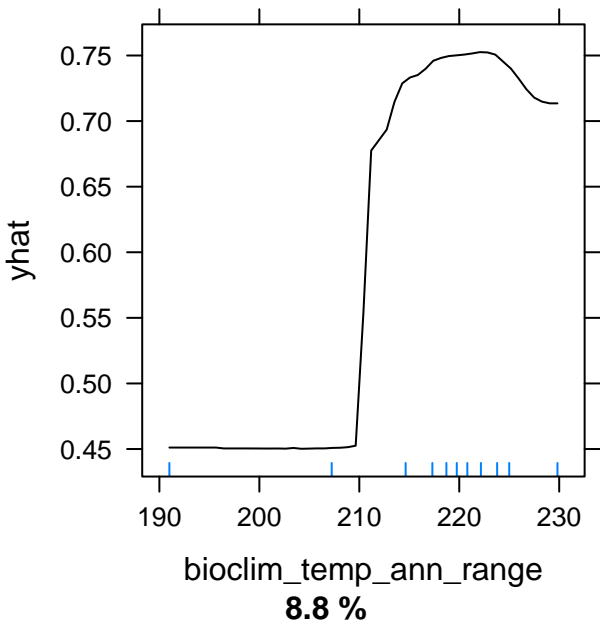
lynslot36_dichtheid_3000x3000m_buurt
2.2 %

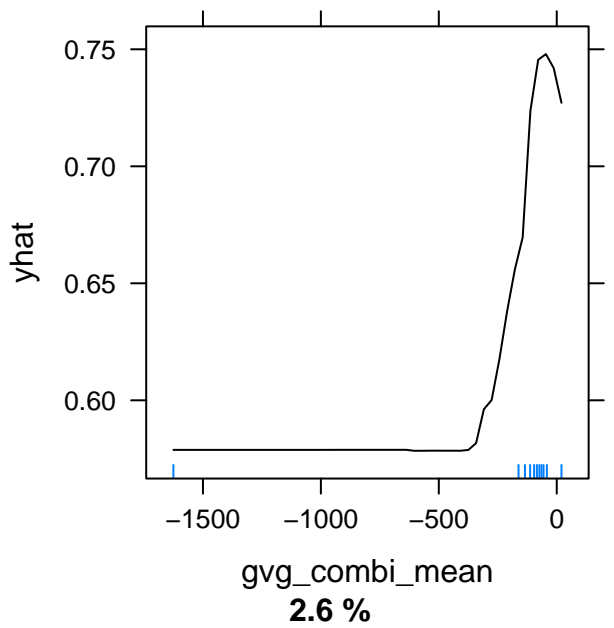
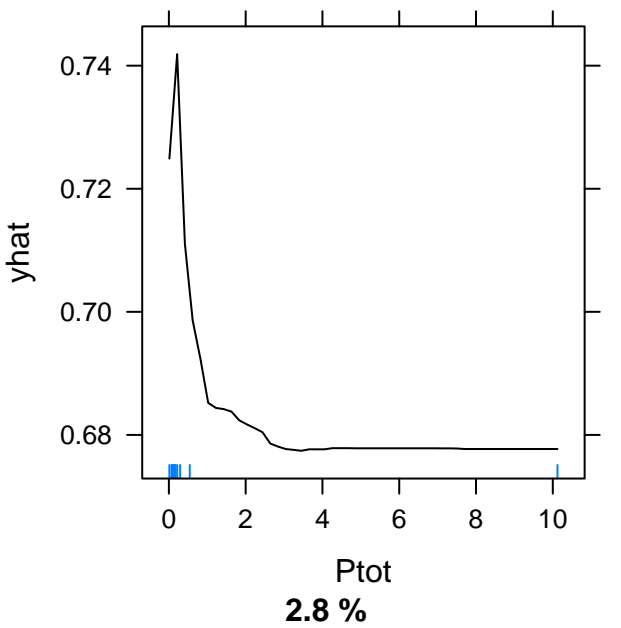
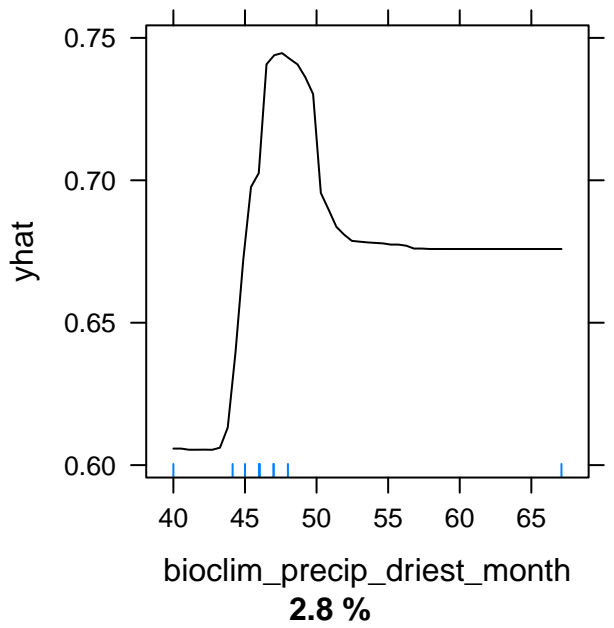
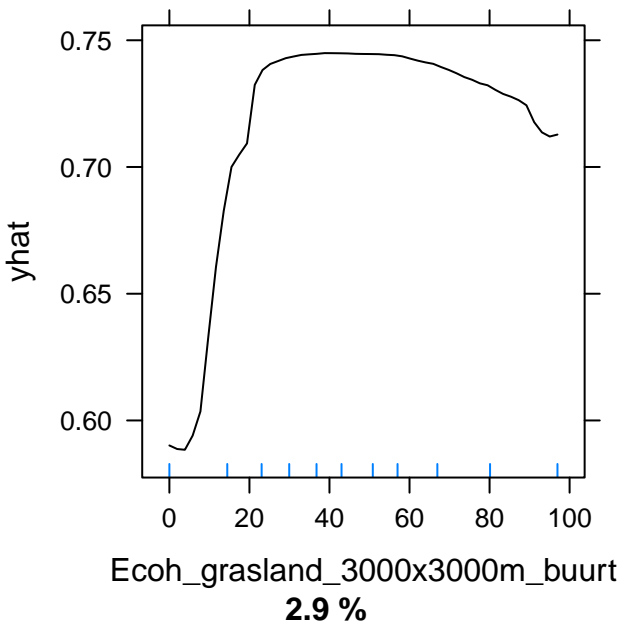
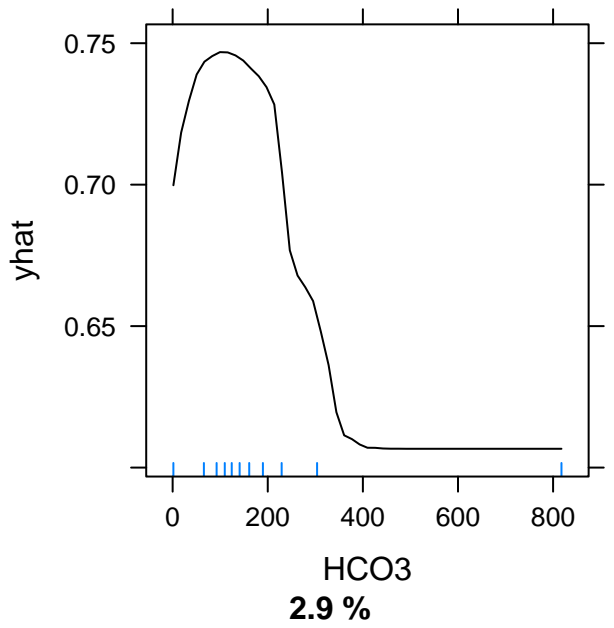
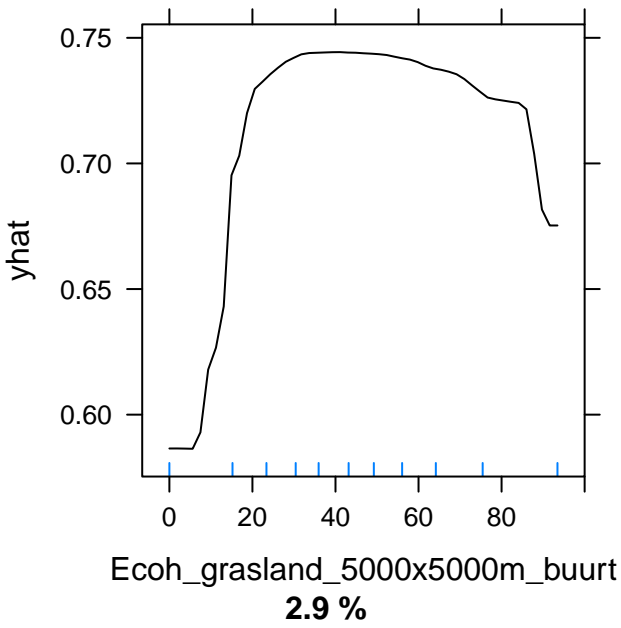


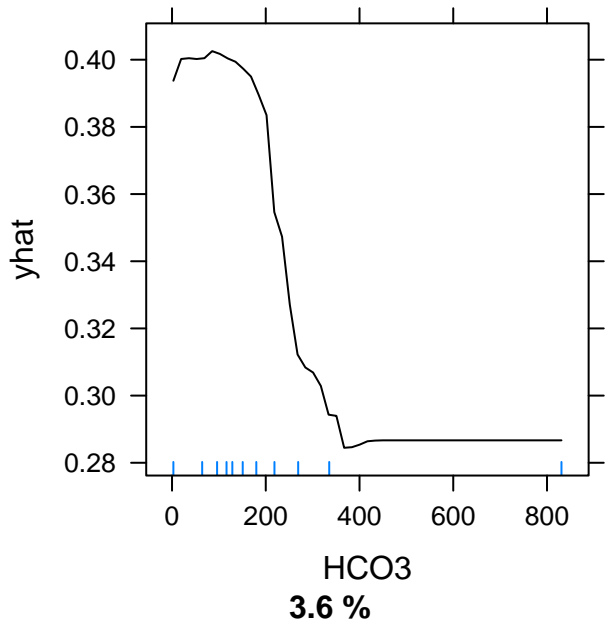
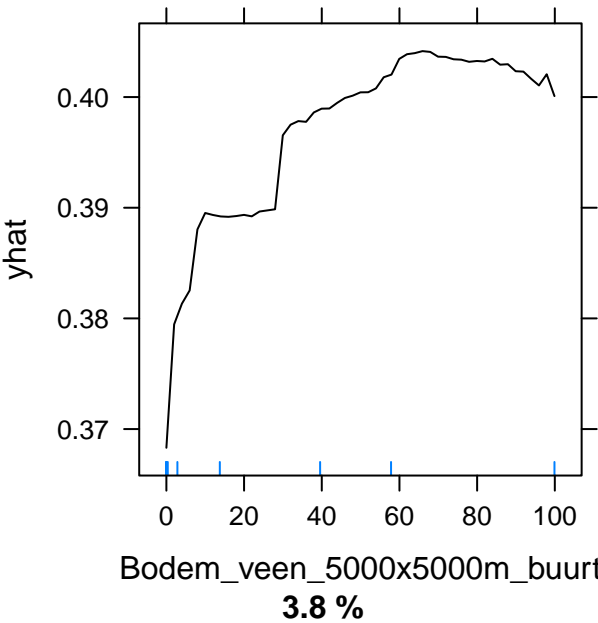
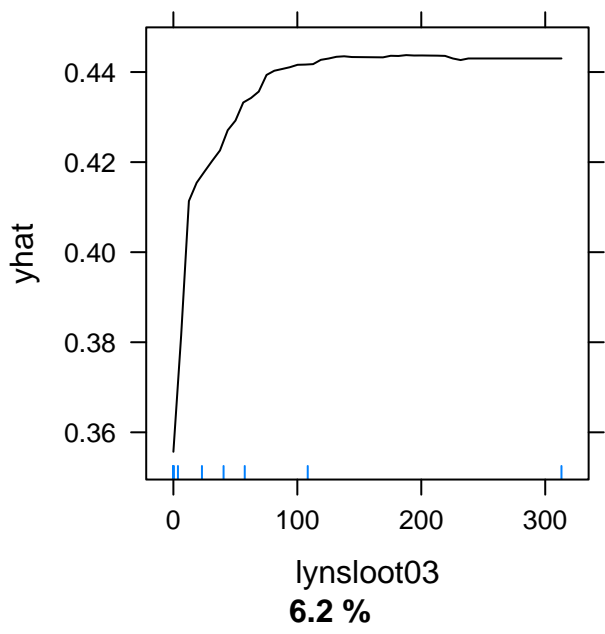
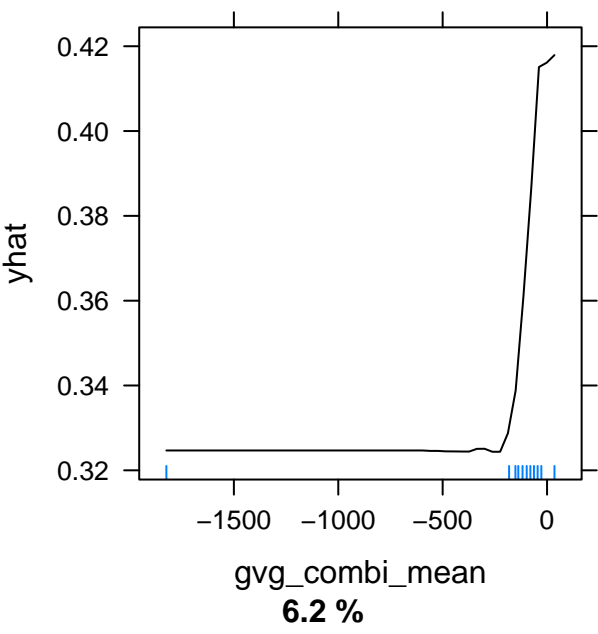
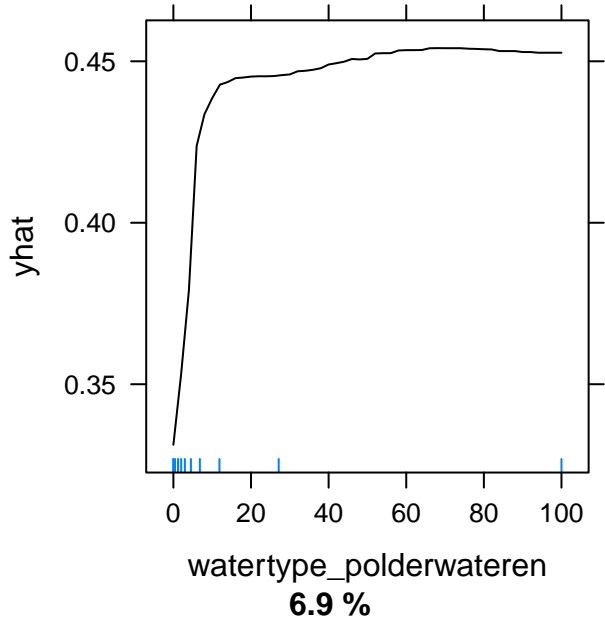
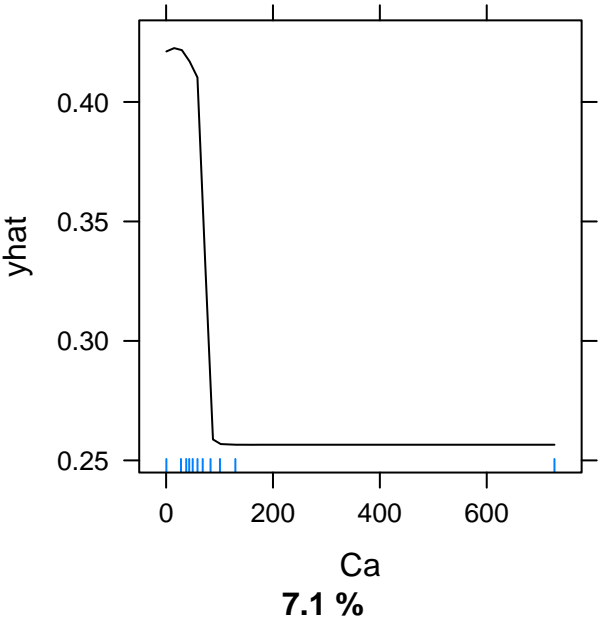
bioclim_max_temp_warmest_month
1.9 %

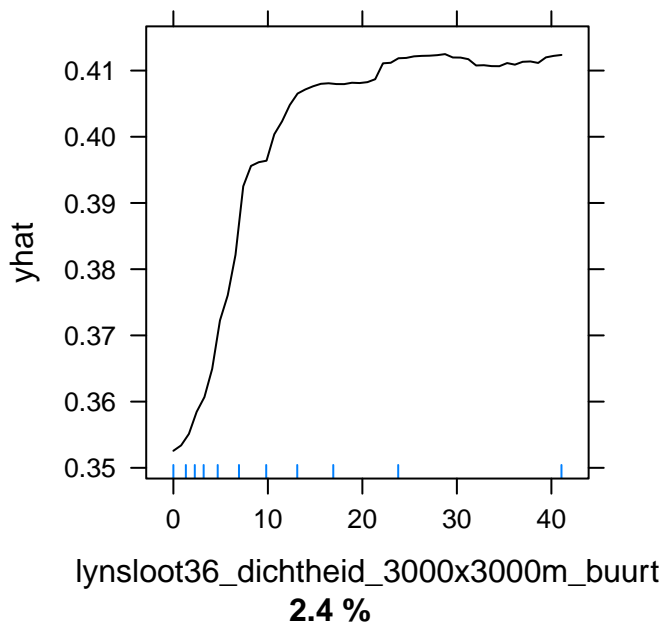
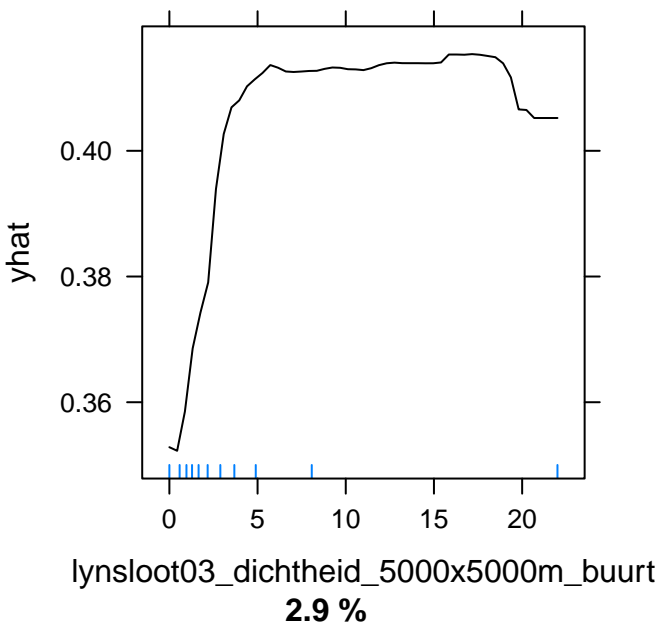
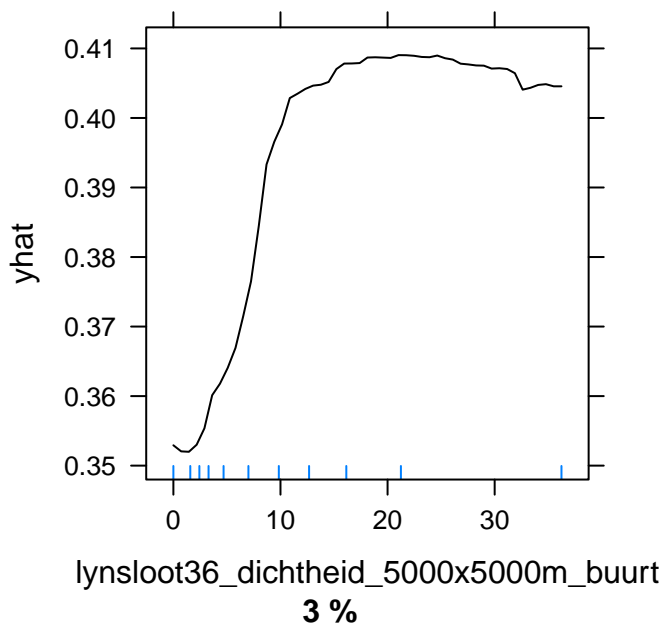
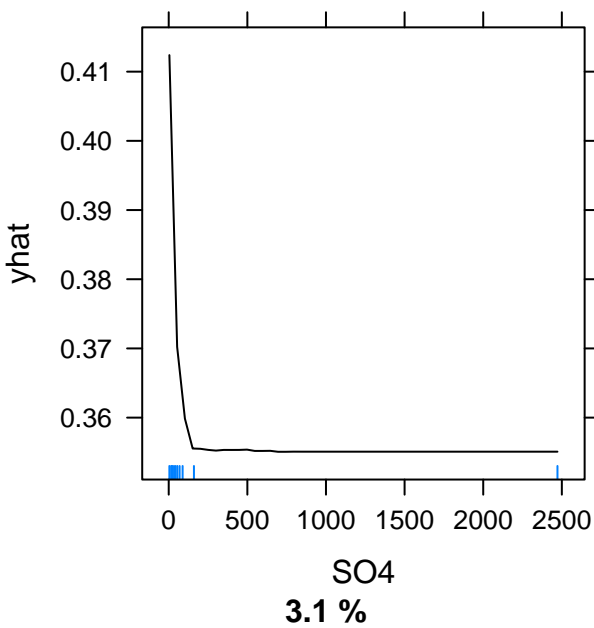
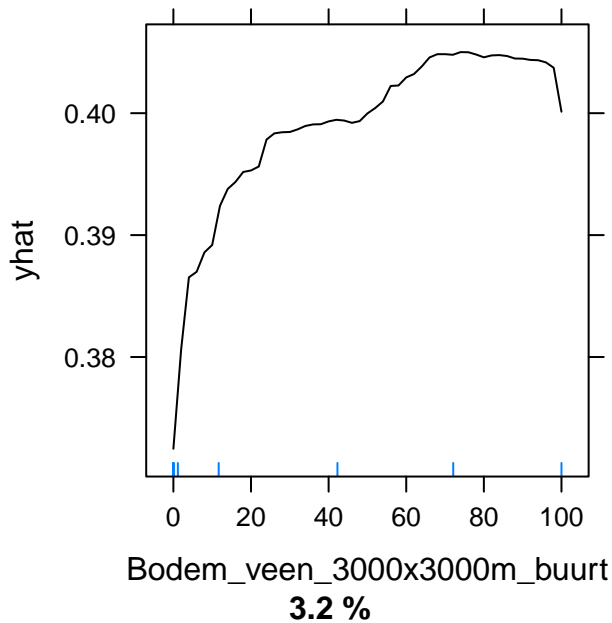
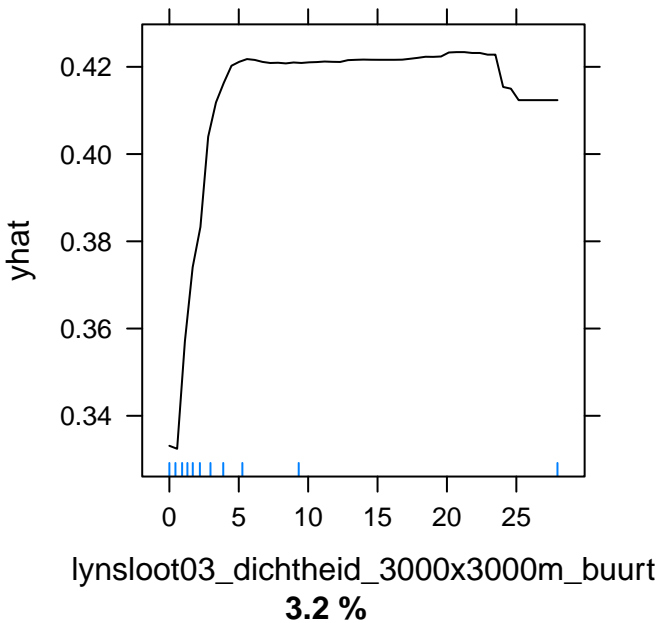


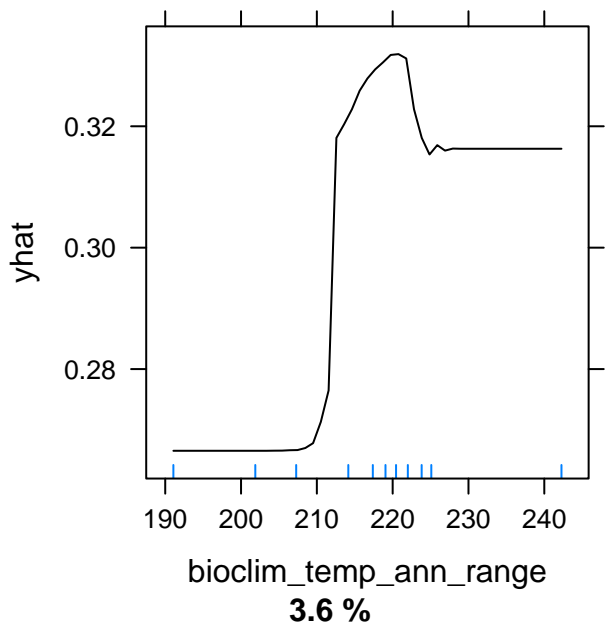
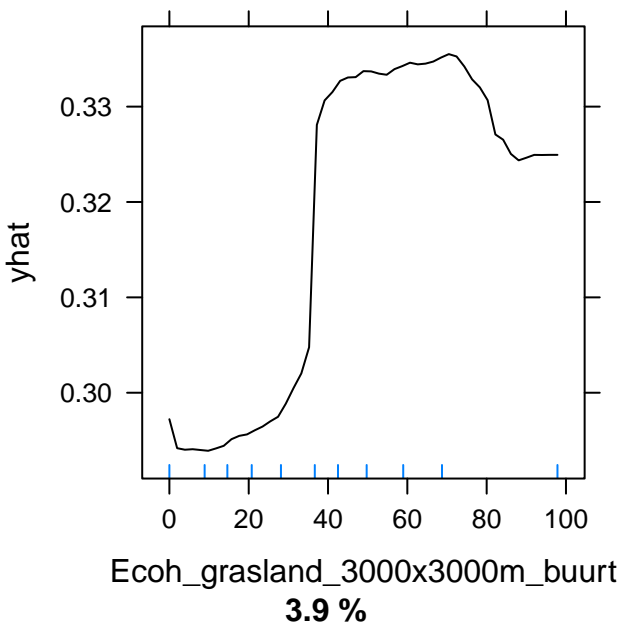
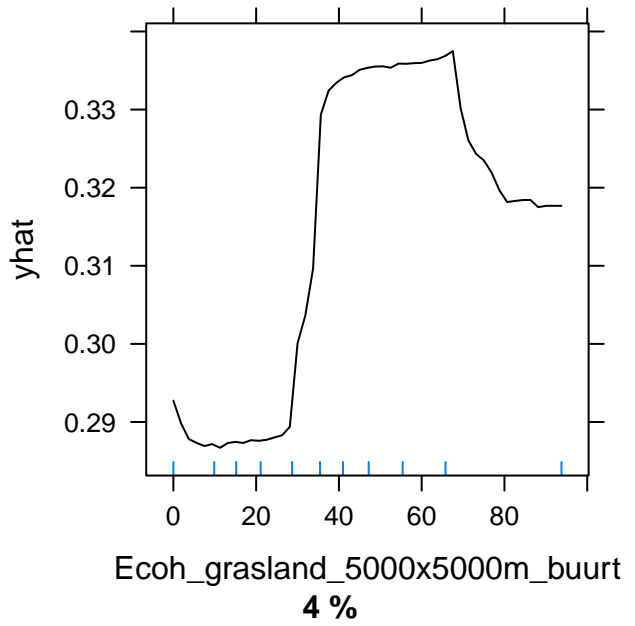
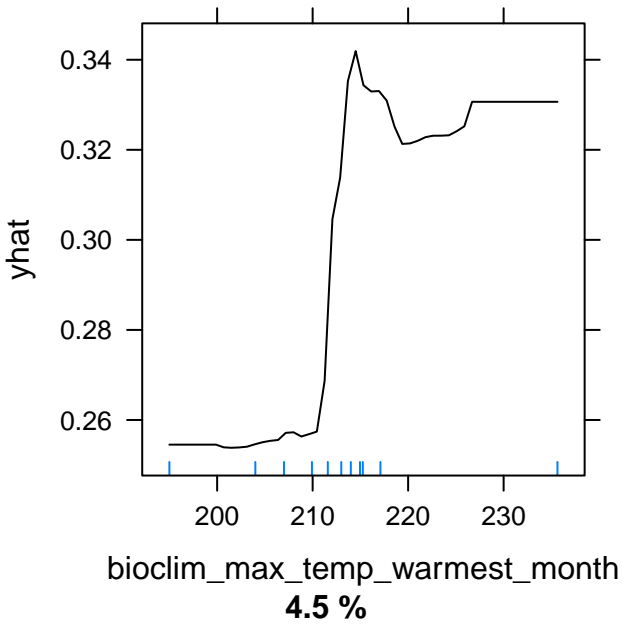
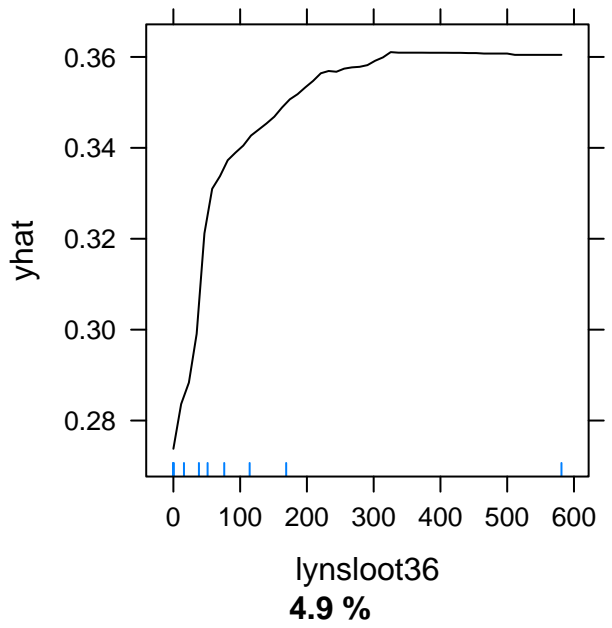
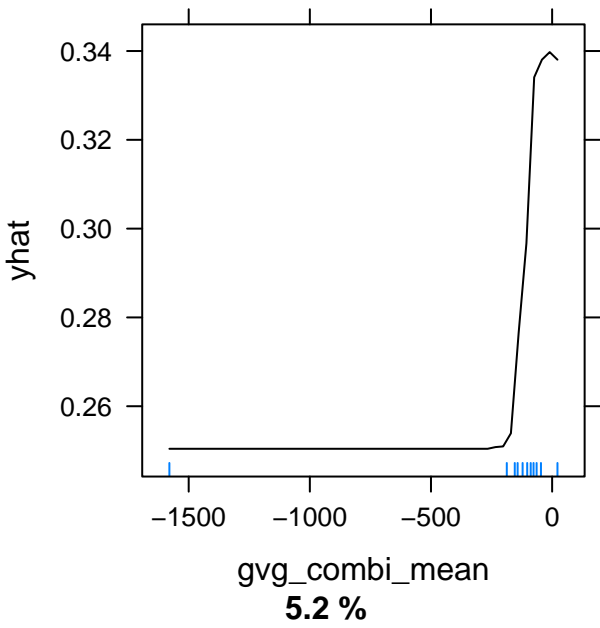
SO4
1.8 %

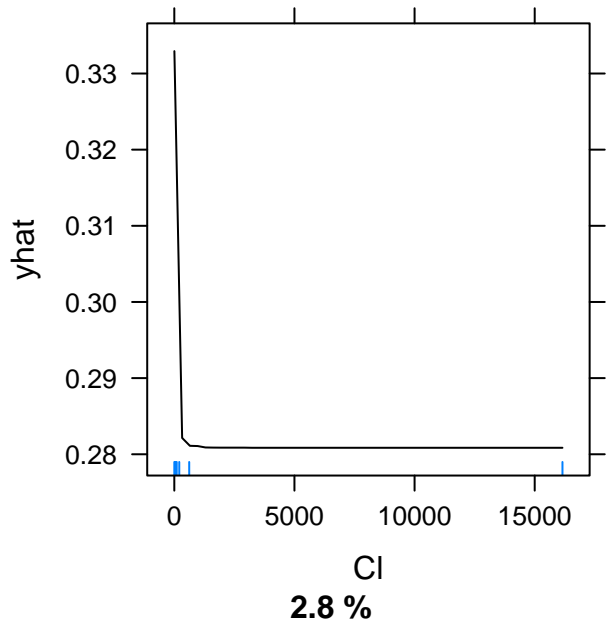
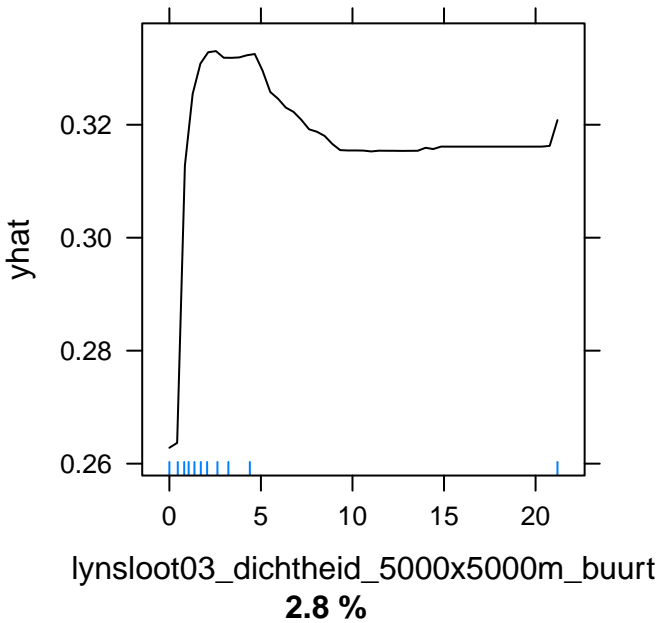
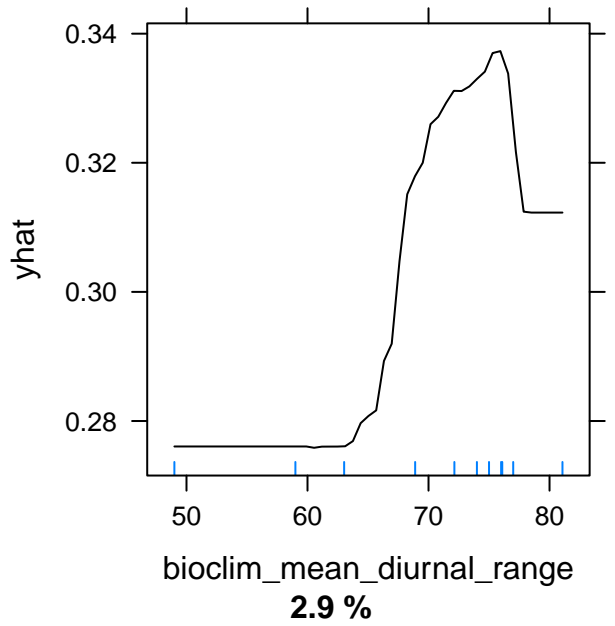
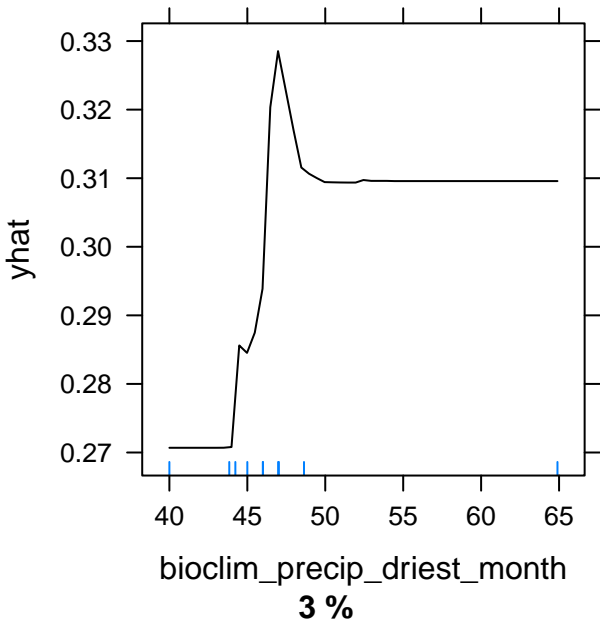
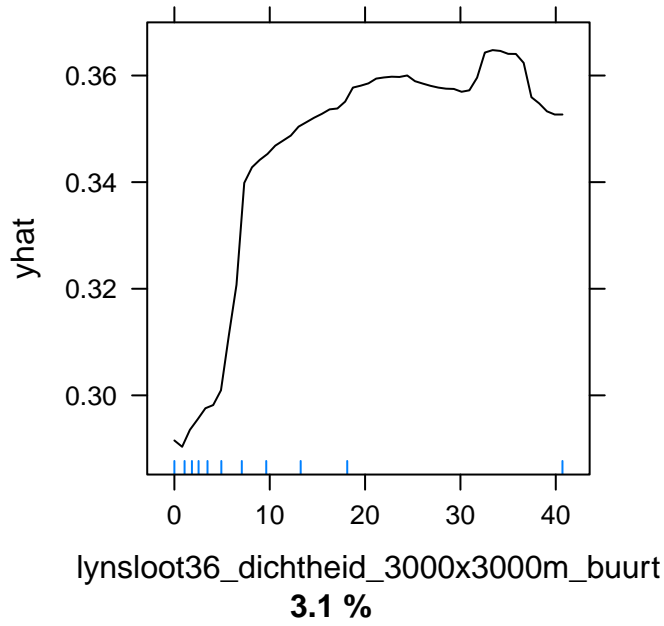
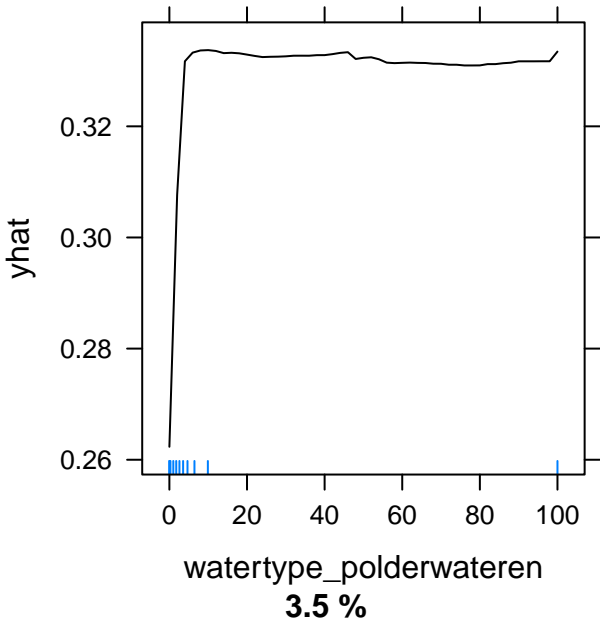


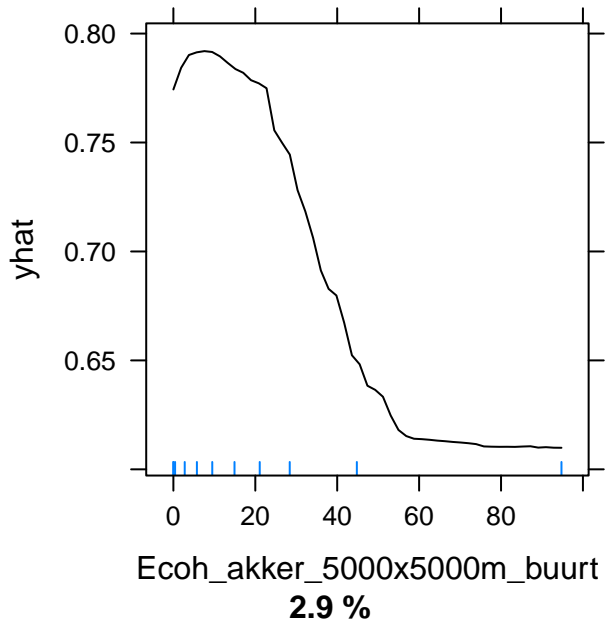
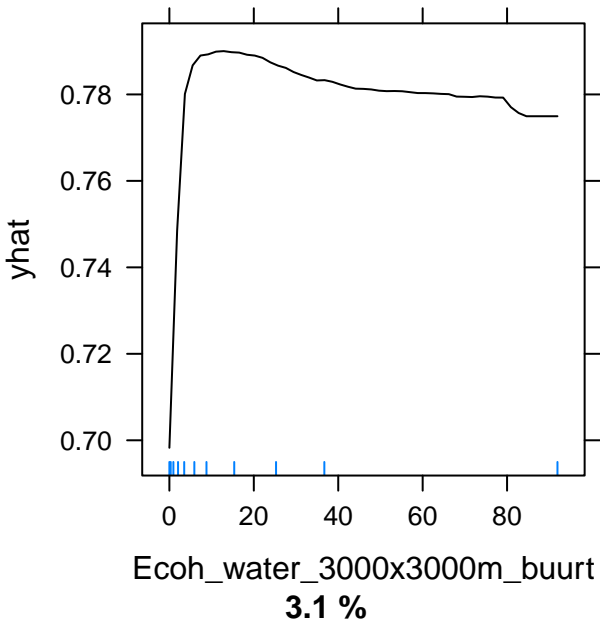
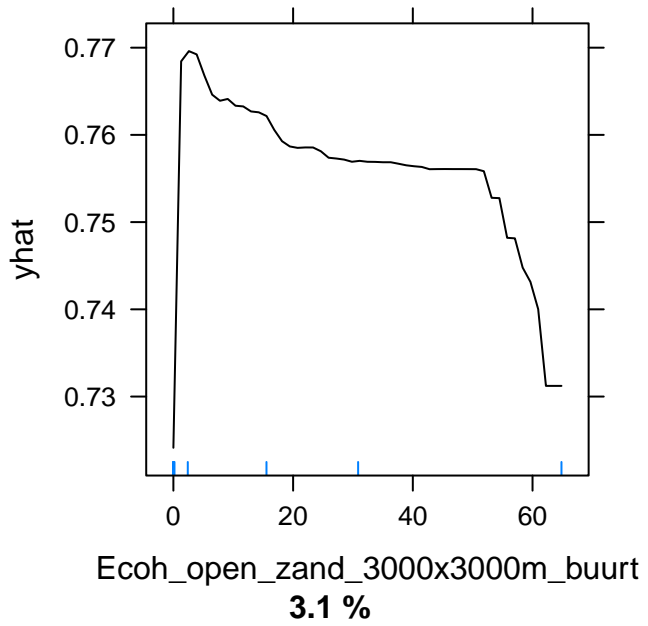
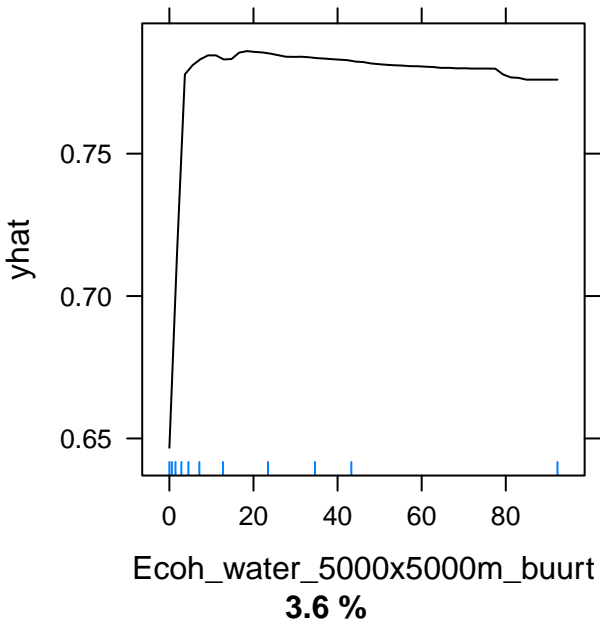
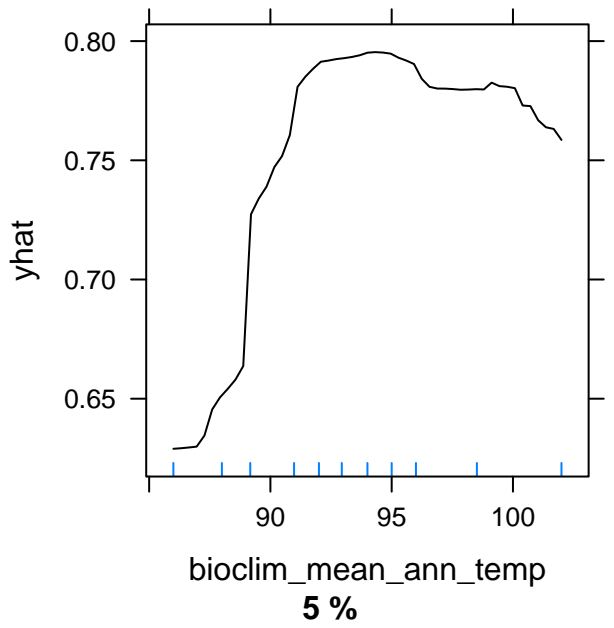
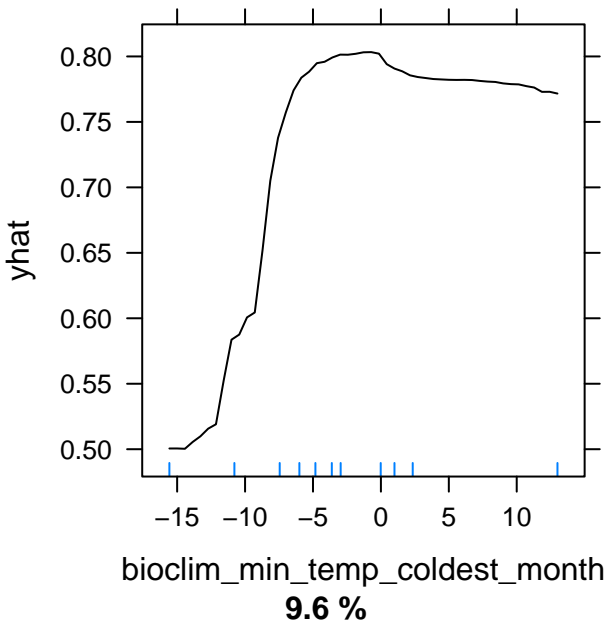


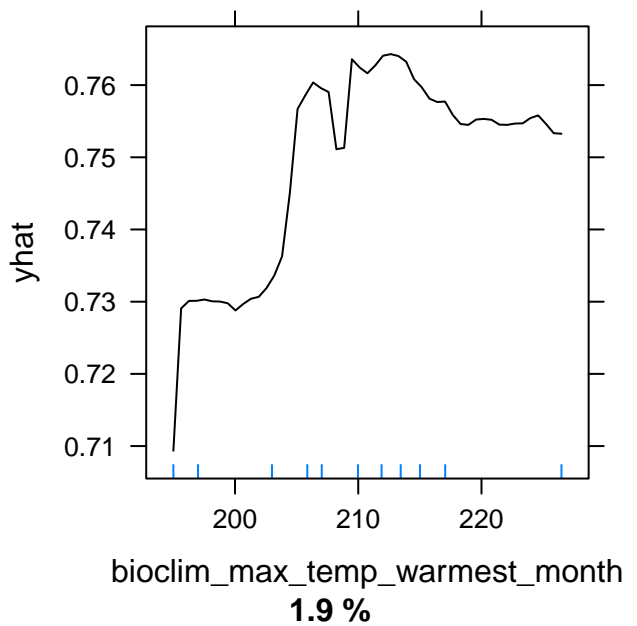
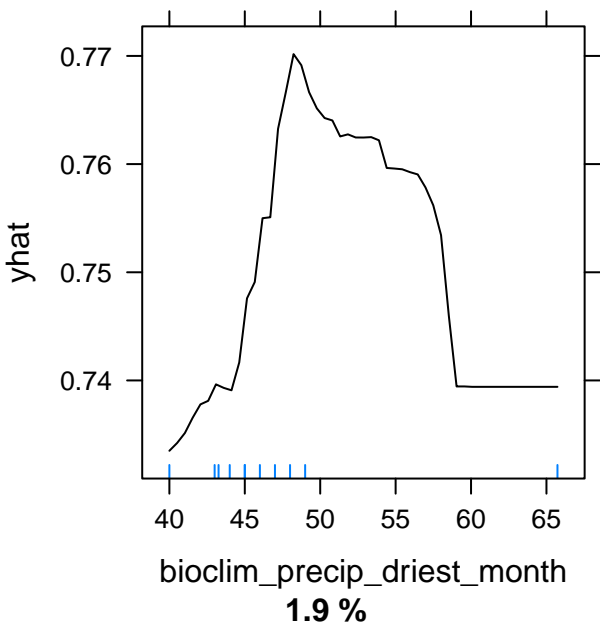
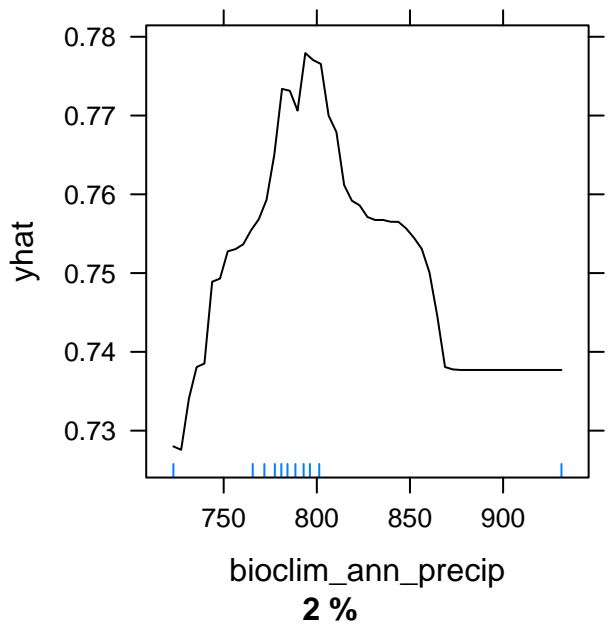
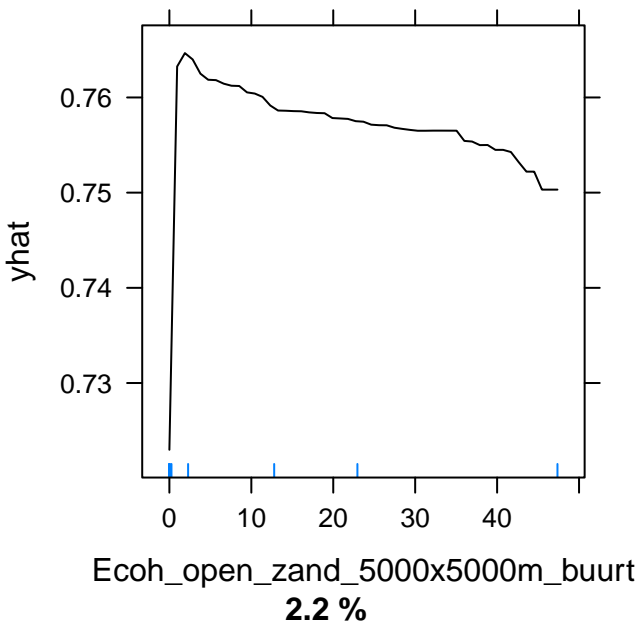
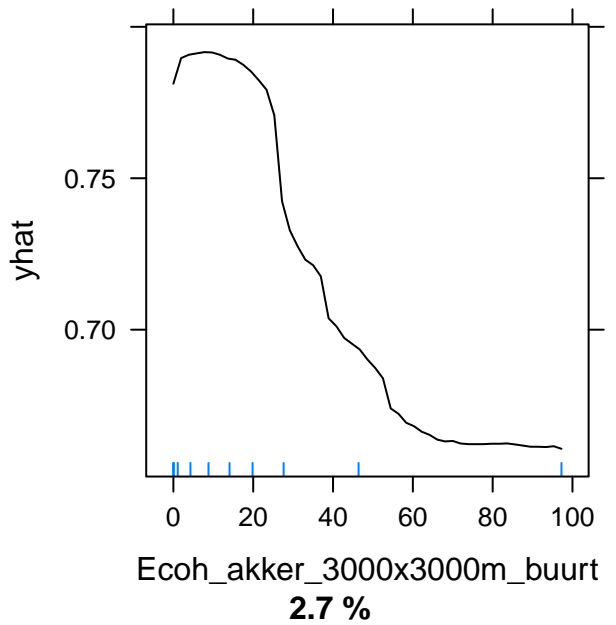
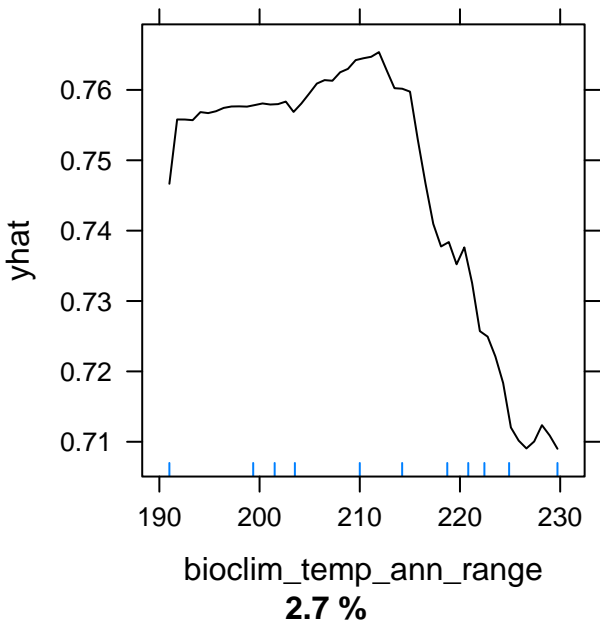


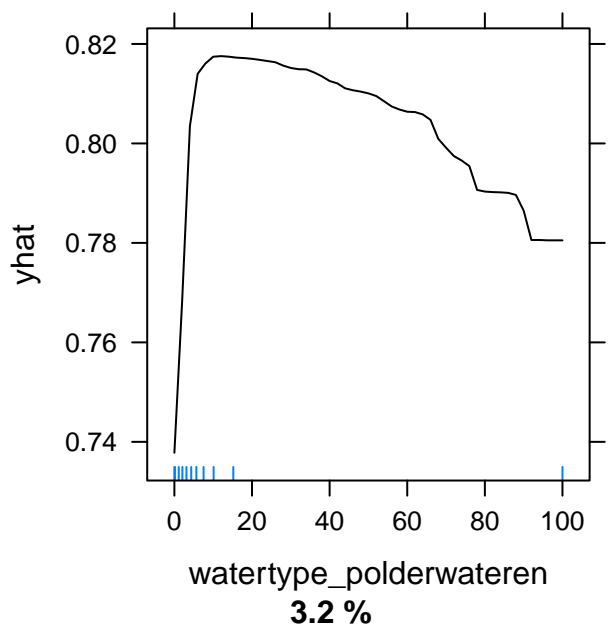
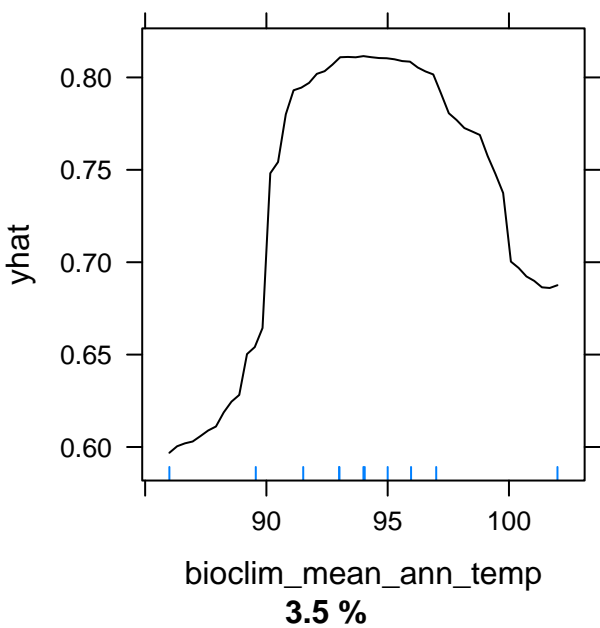
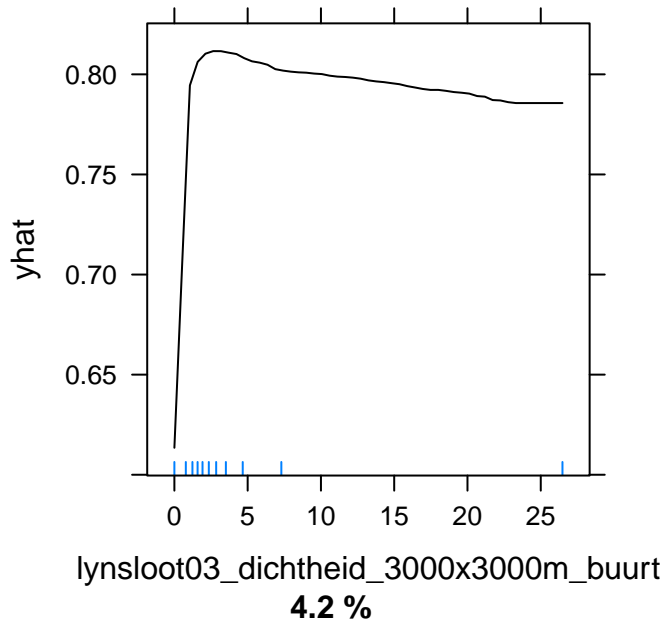
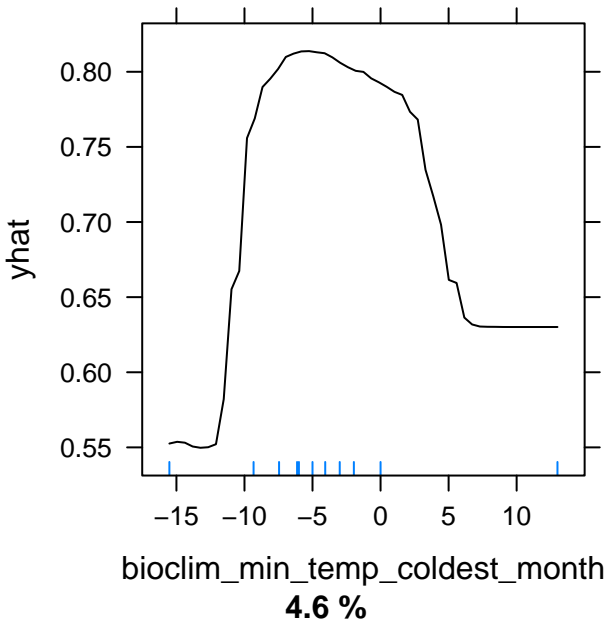
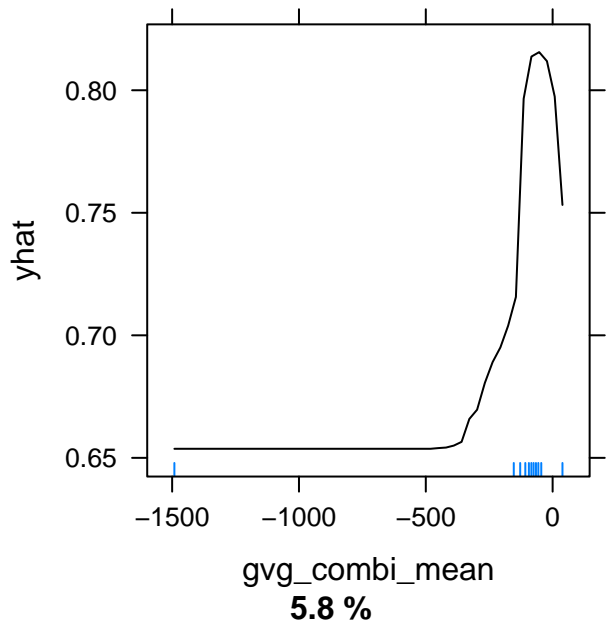
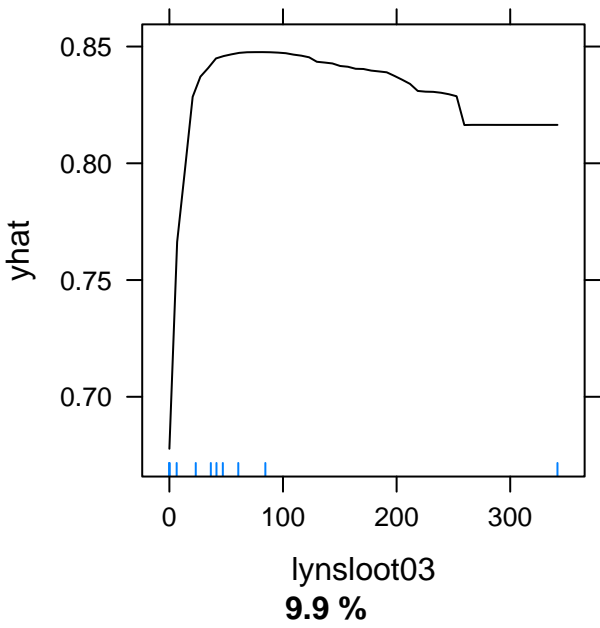


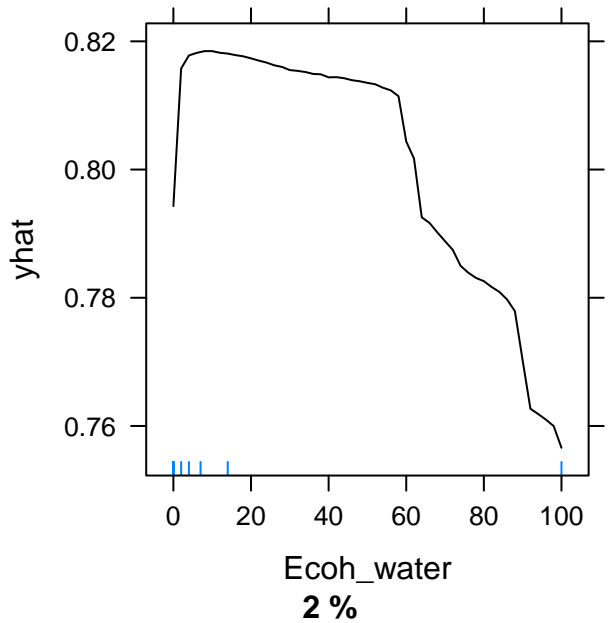
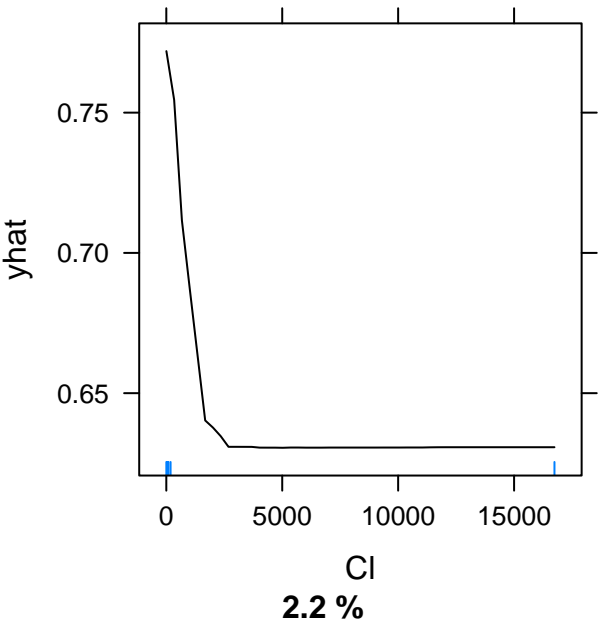
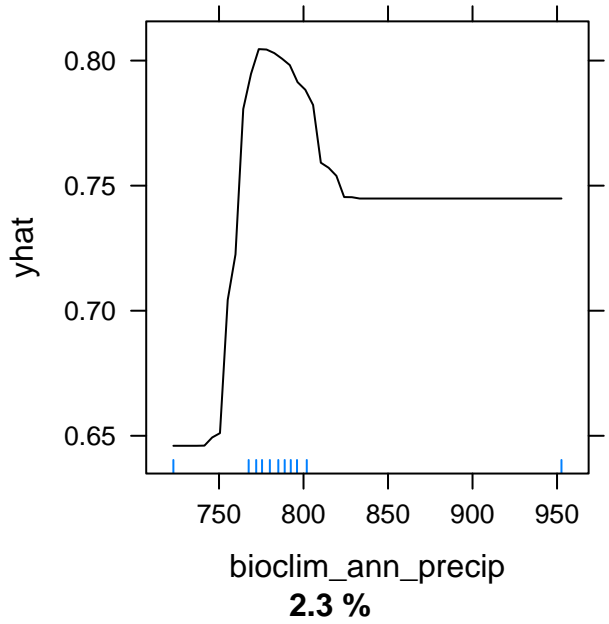
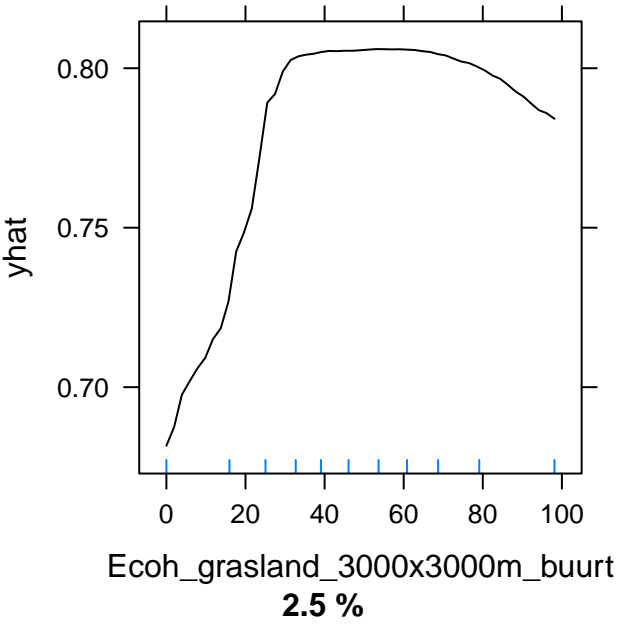
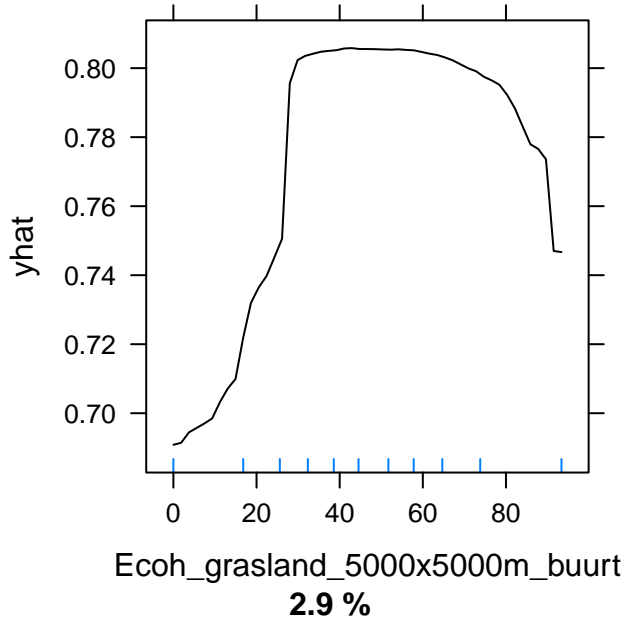
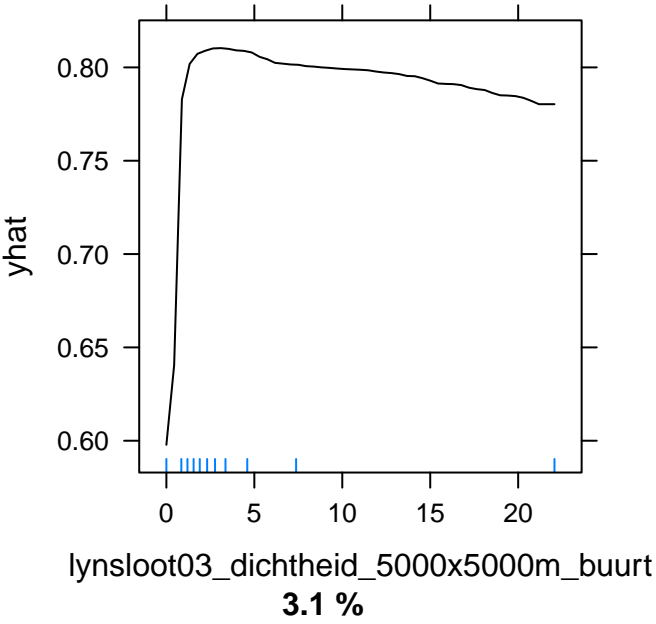


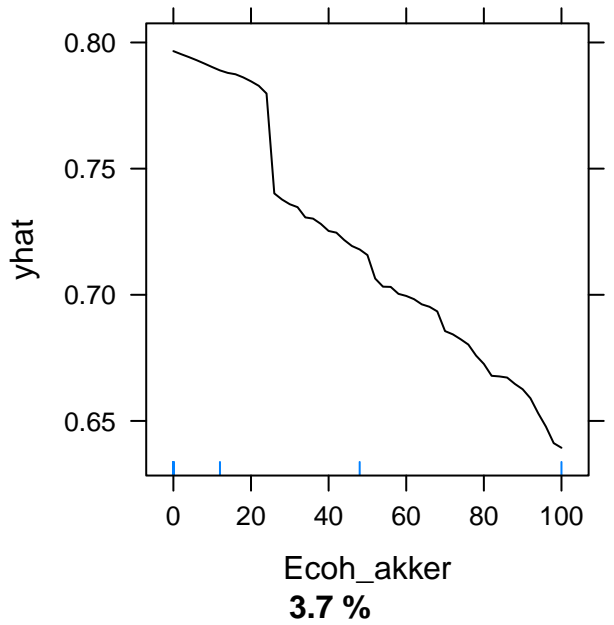
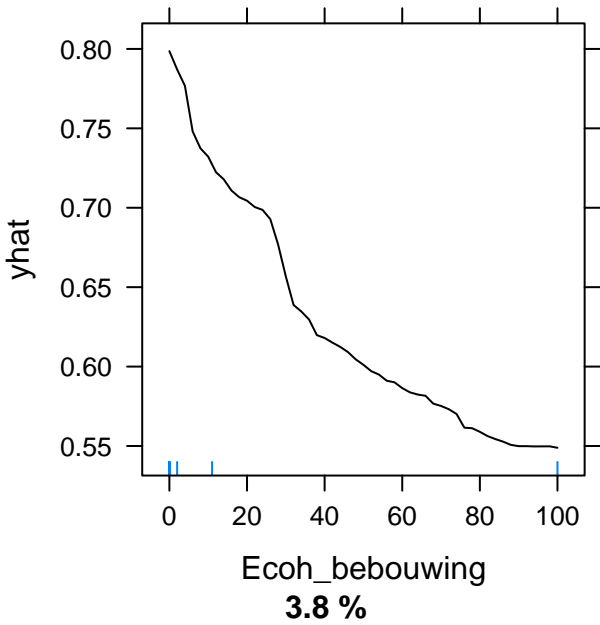
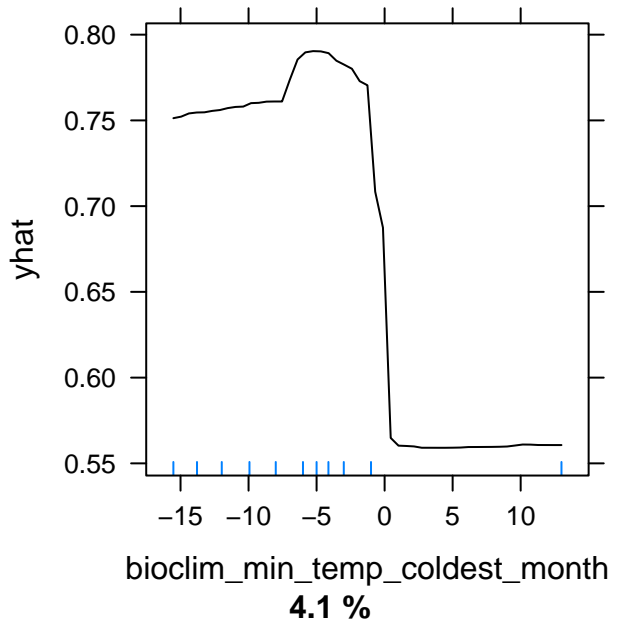
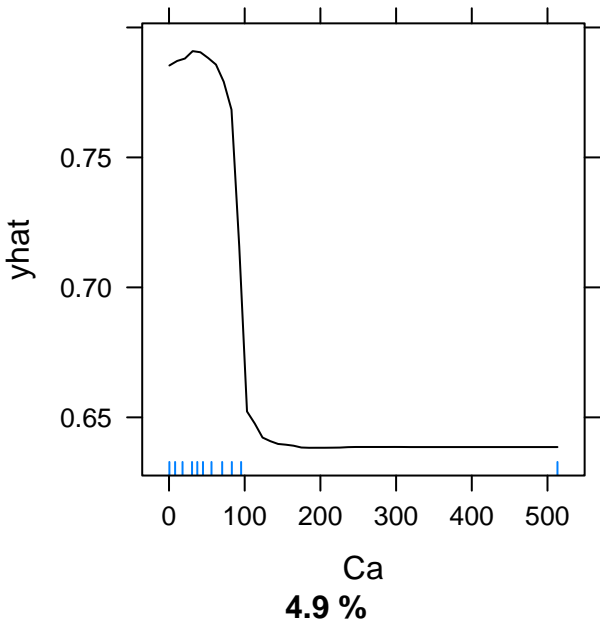
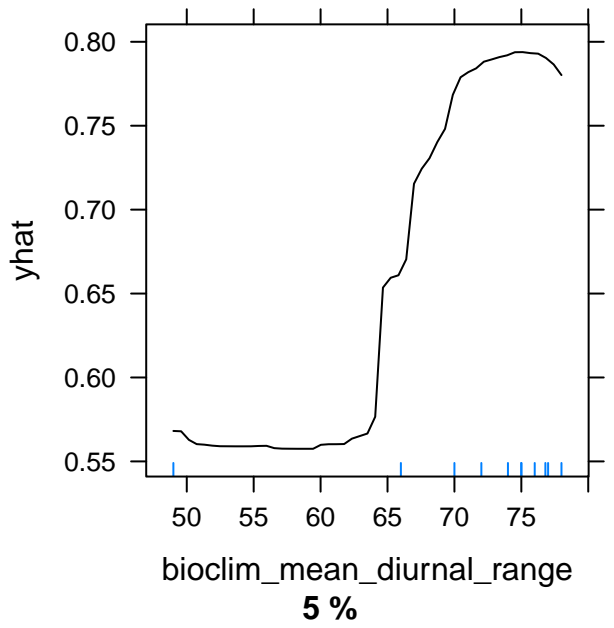
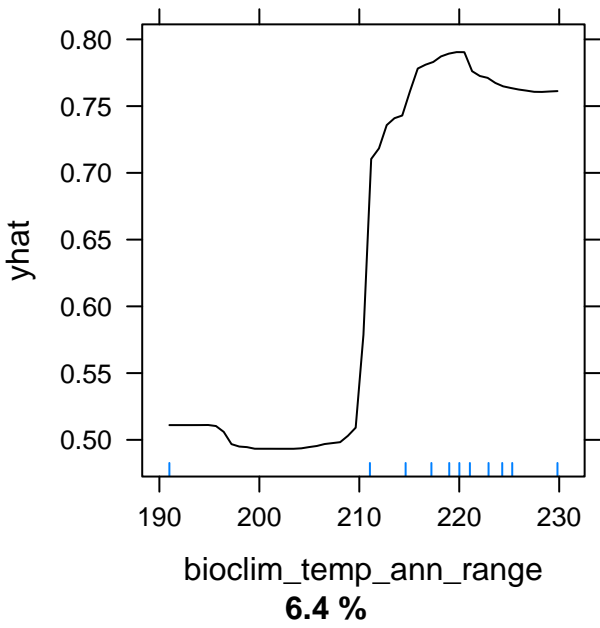


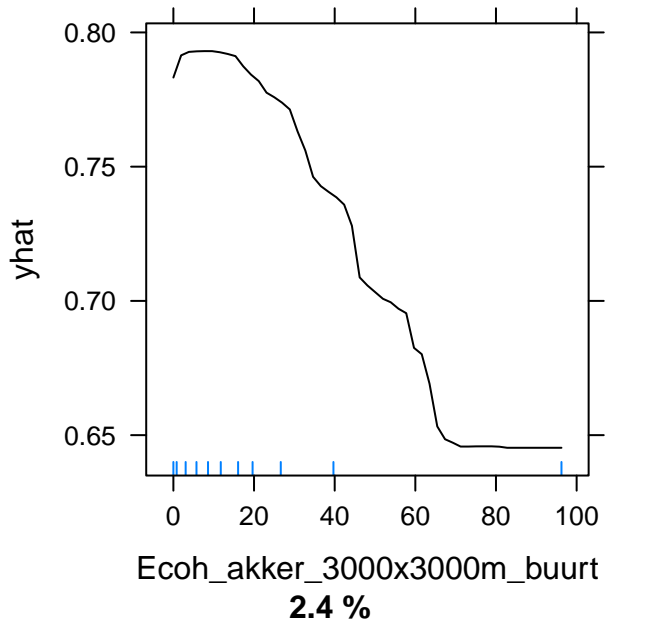
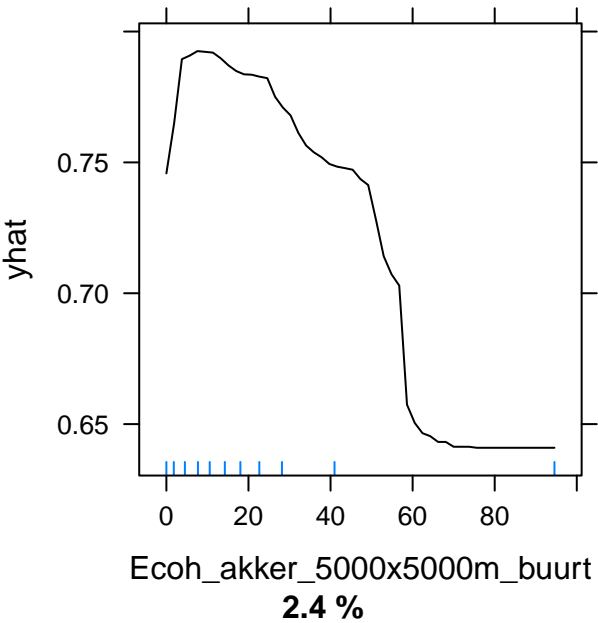
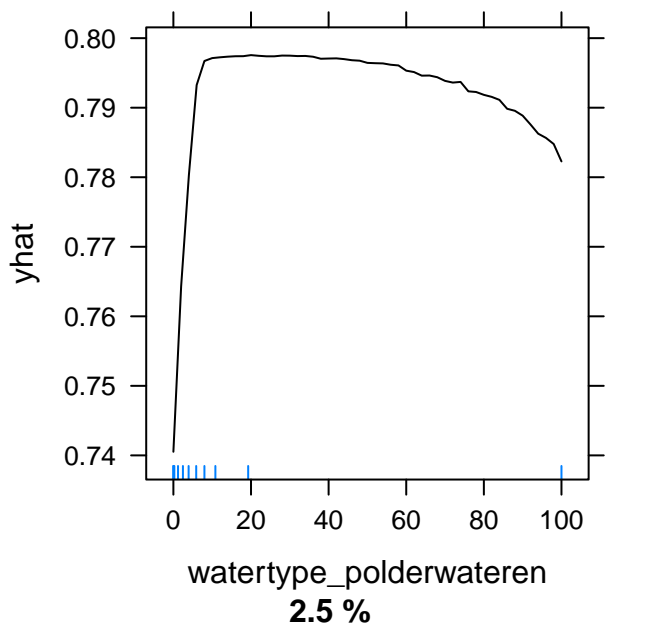
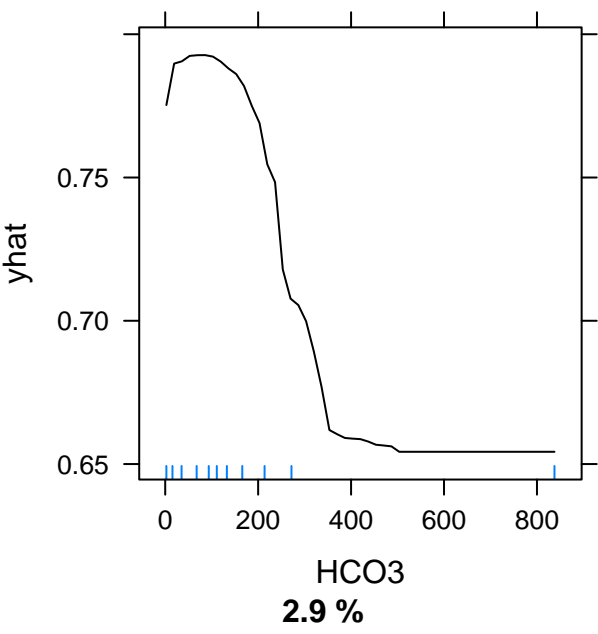
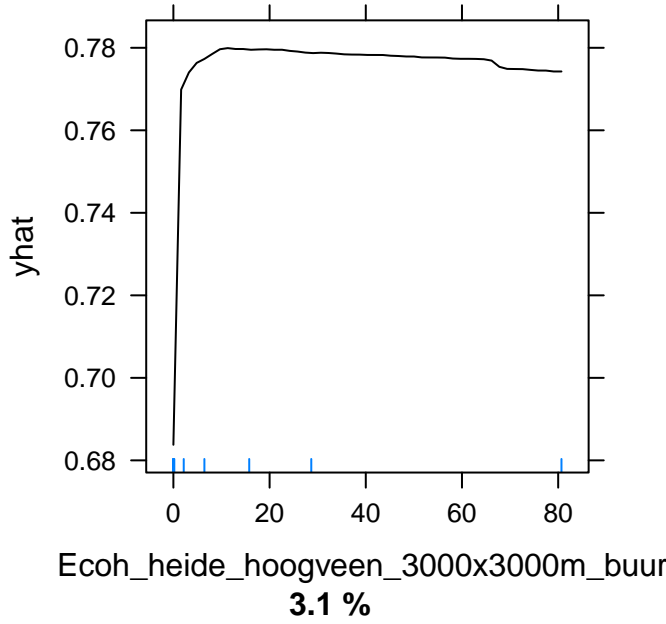
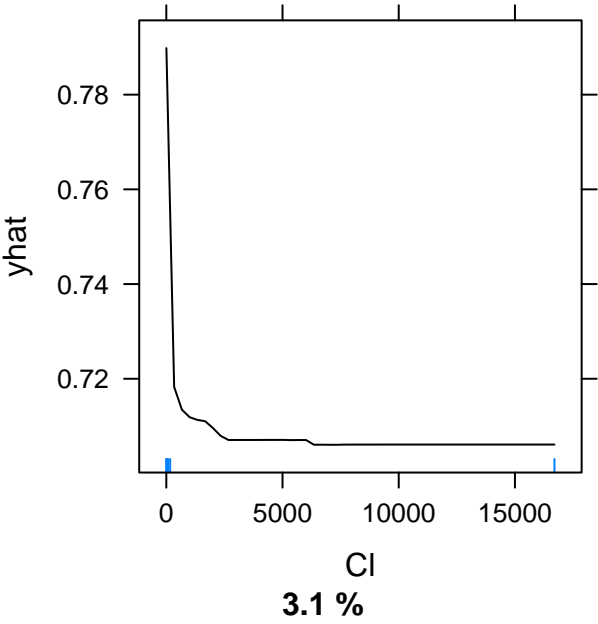


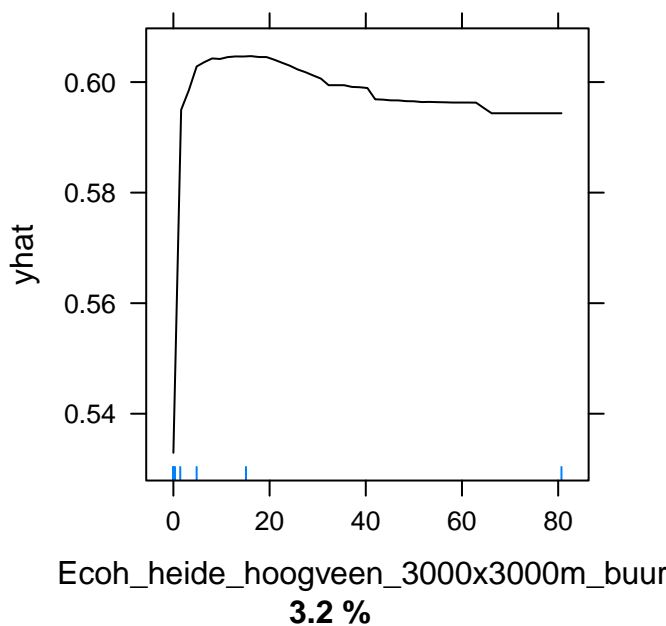
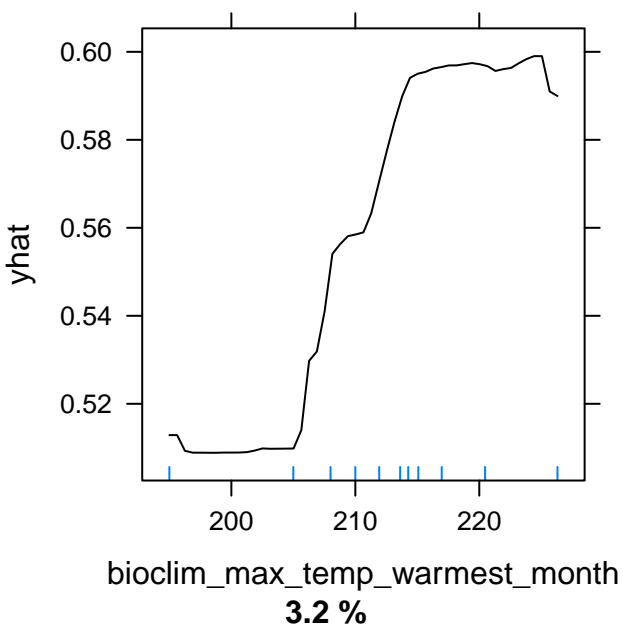
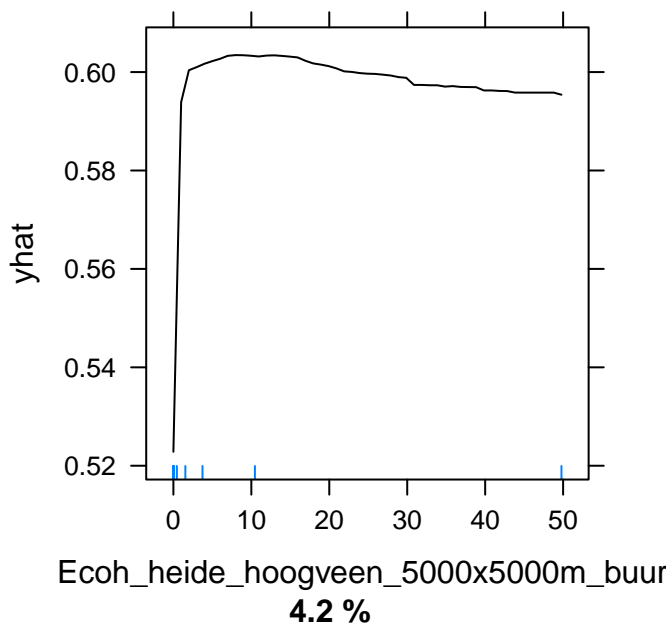
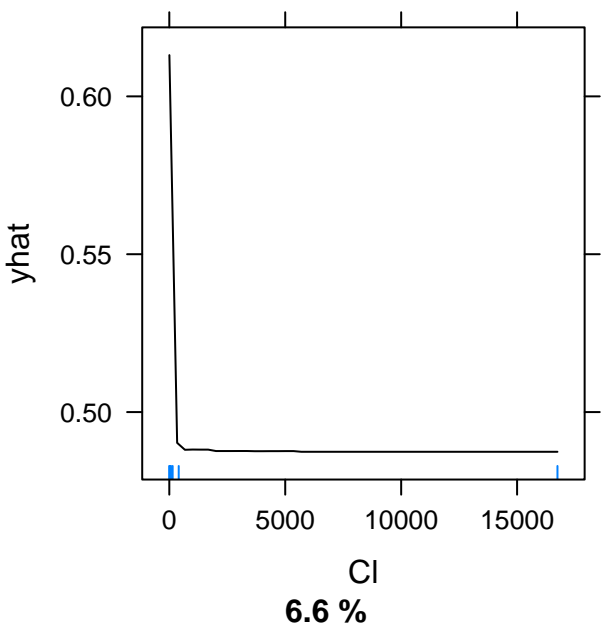
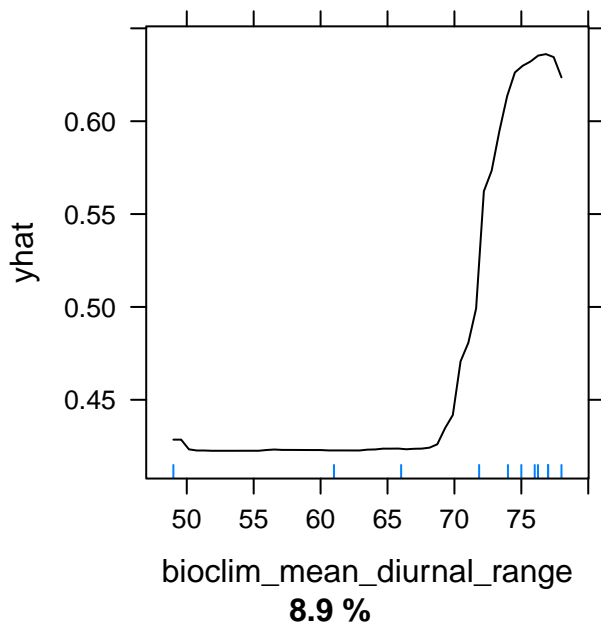
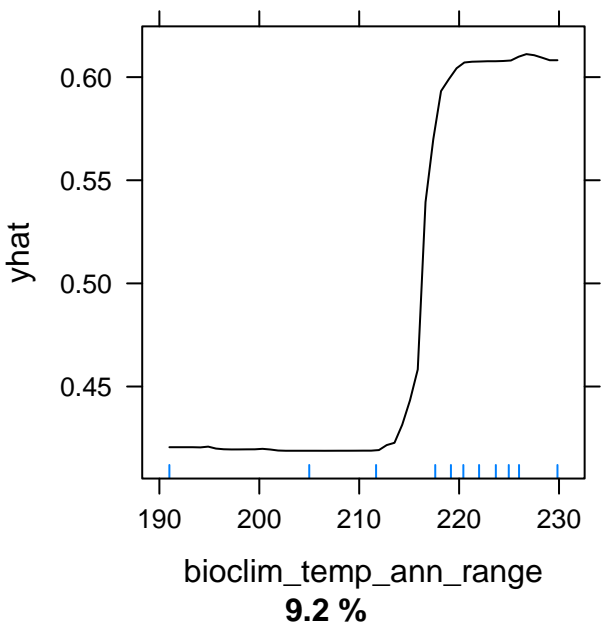


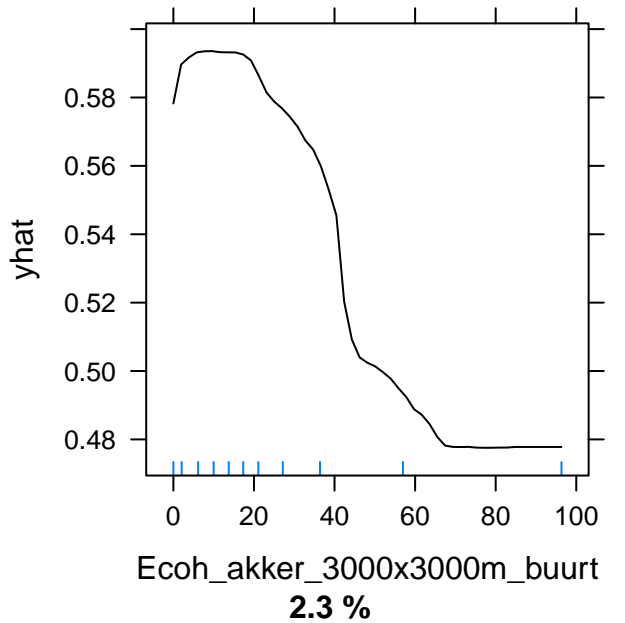
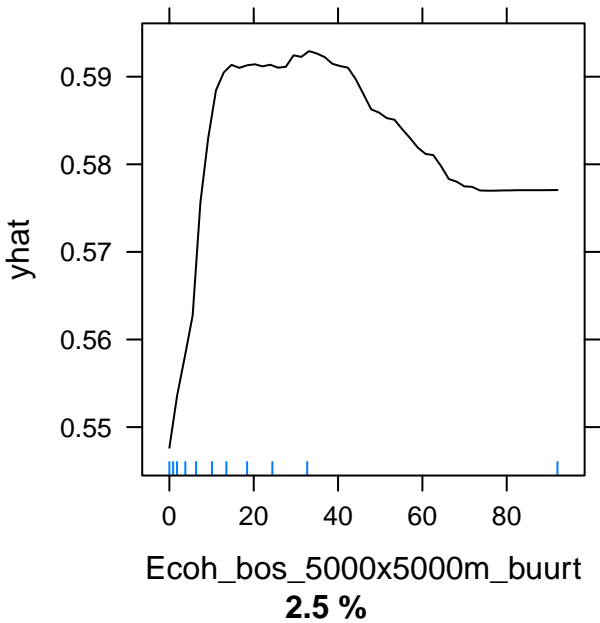
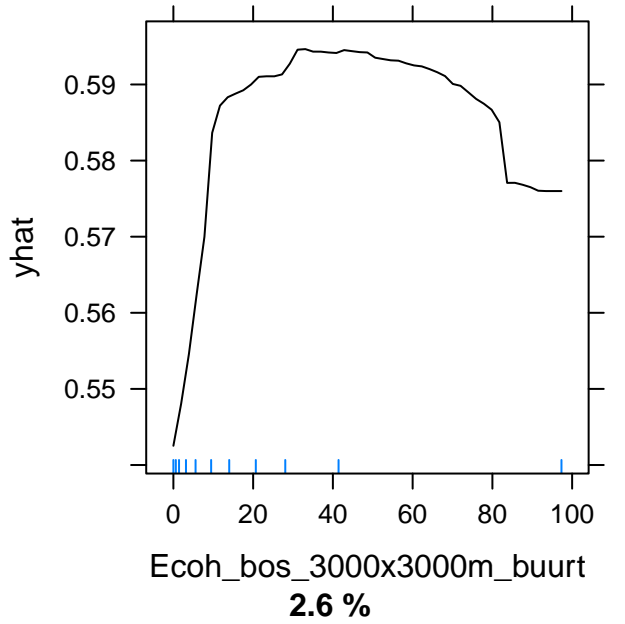
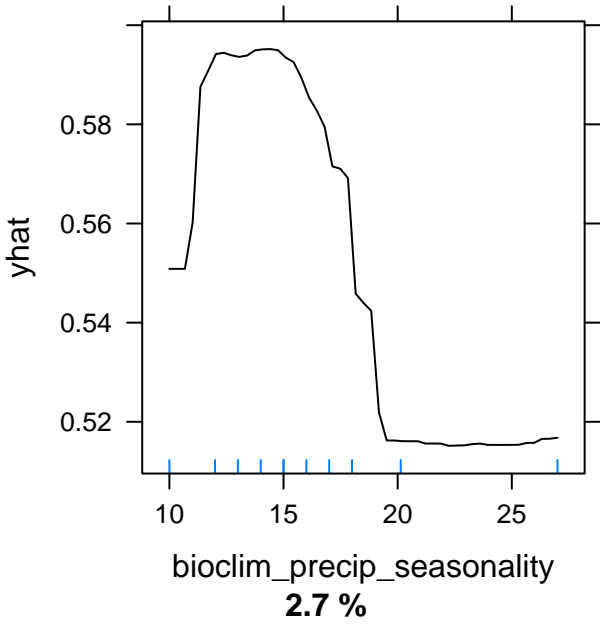
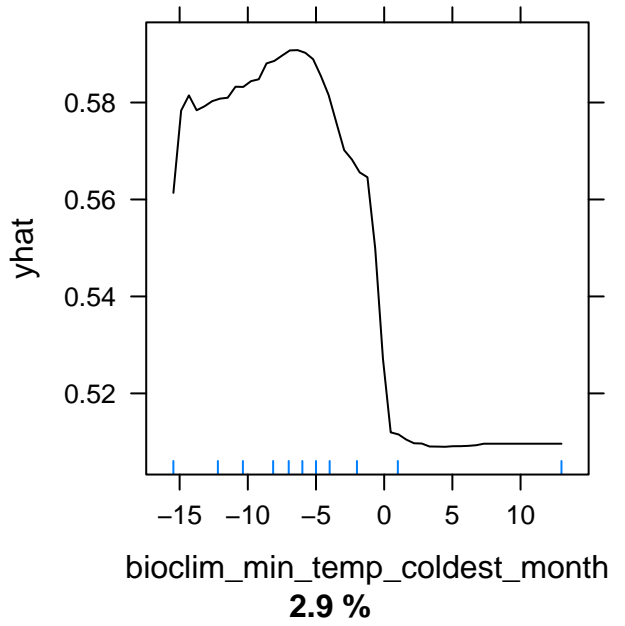
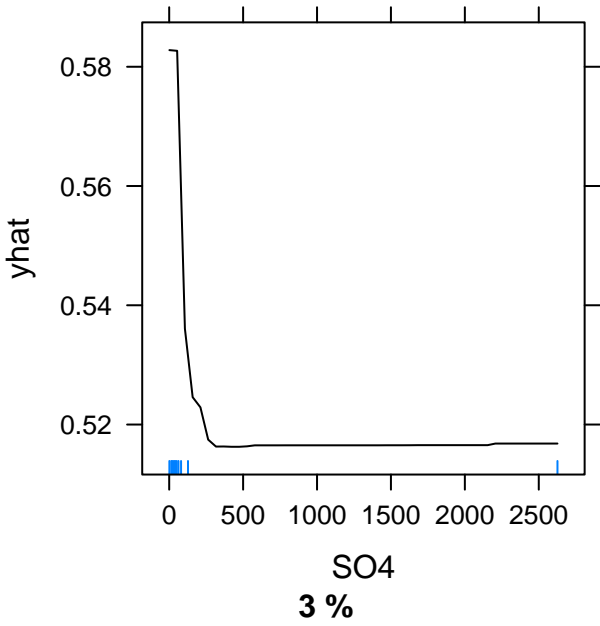


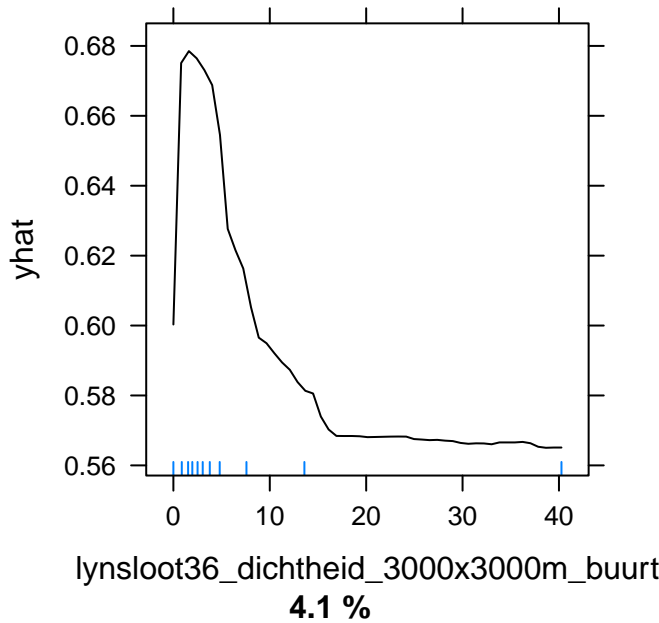
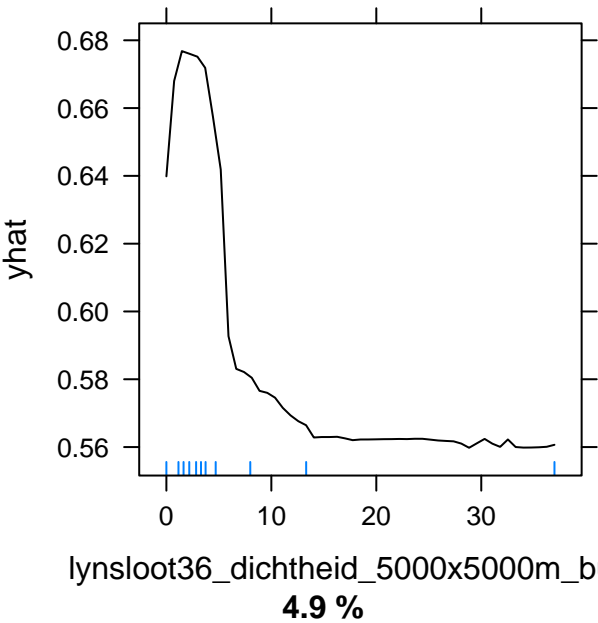
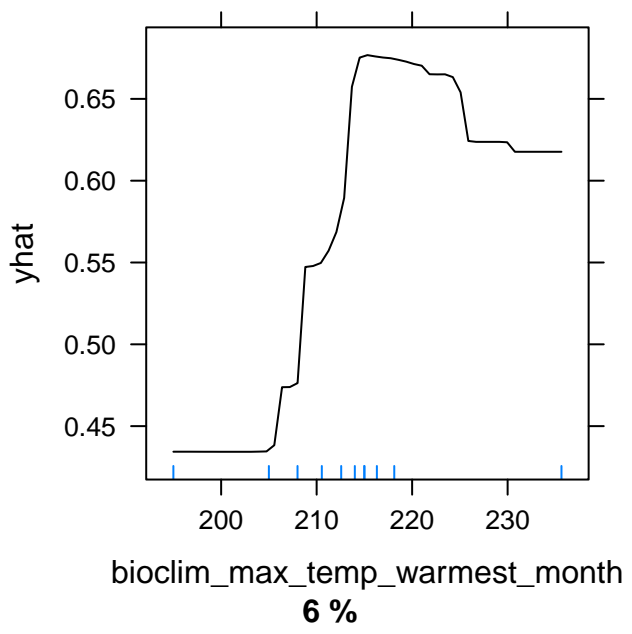
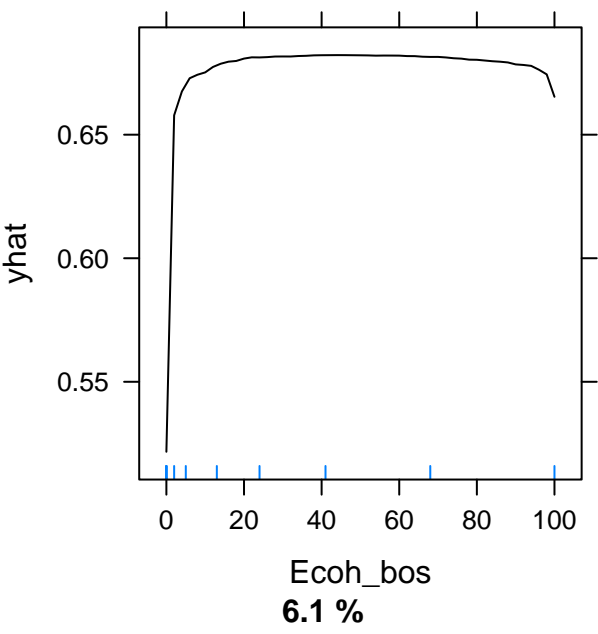
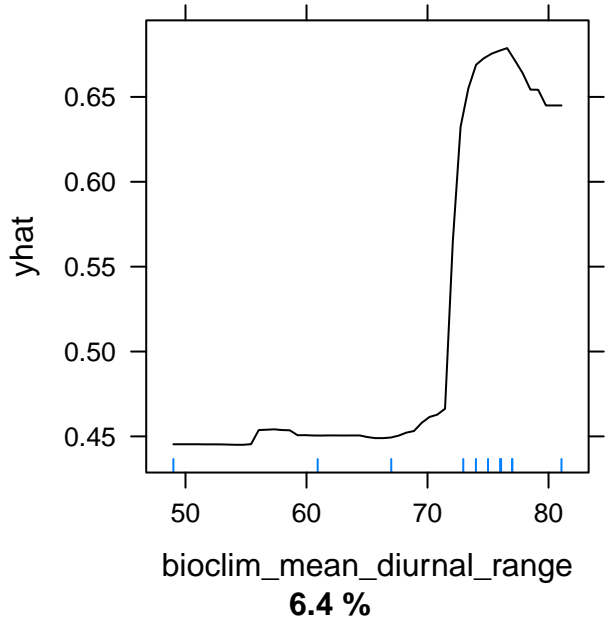
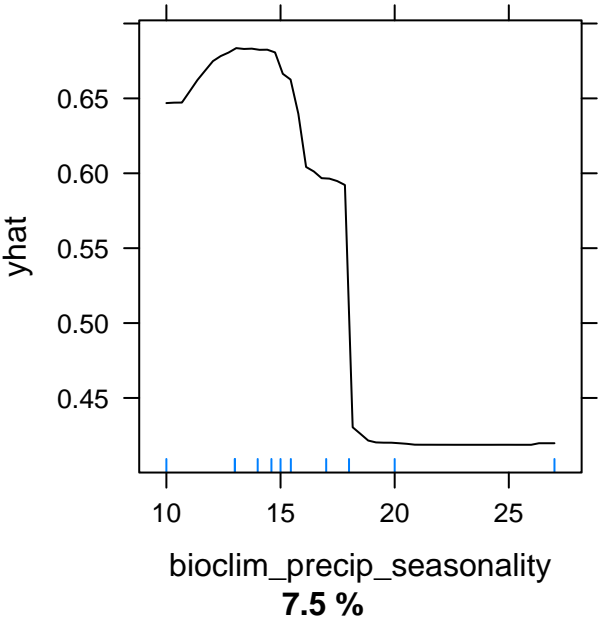


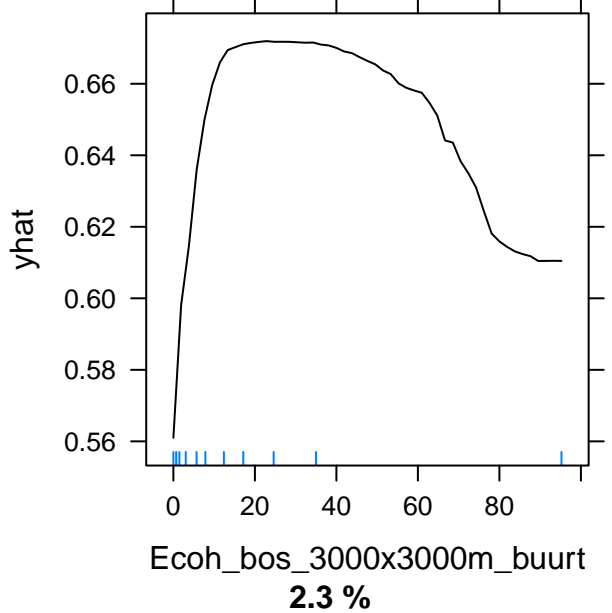
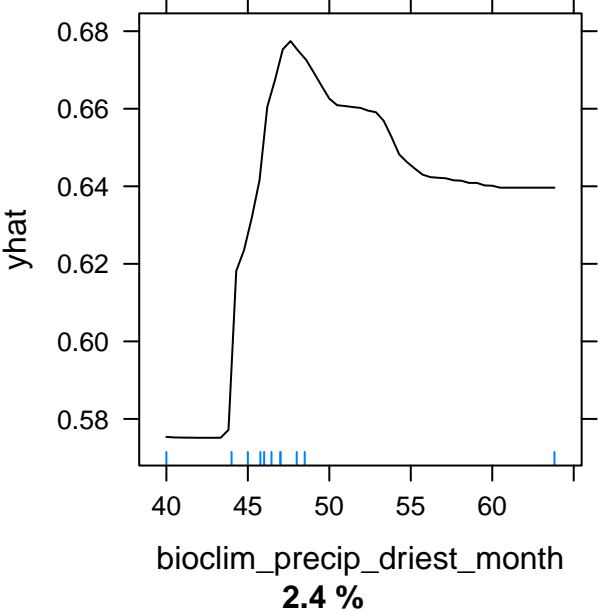
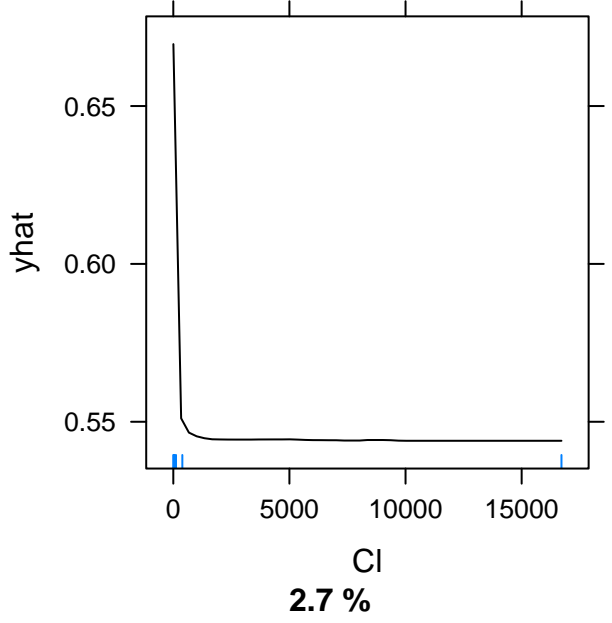
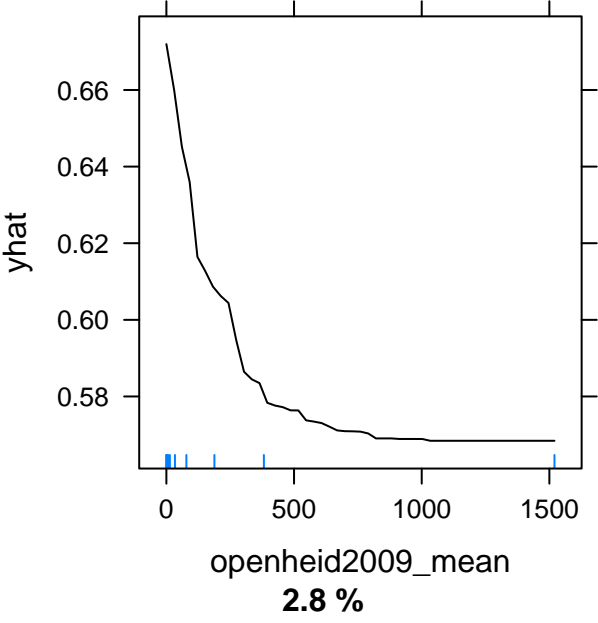
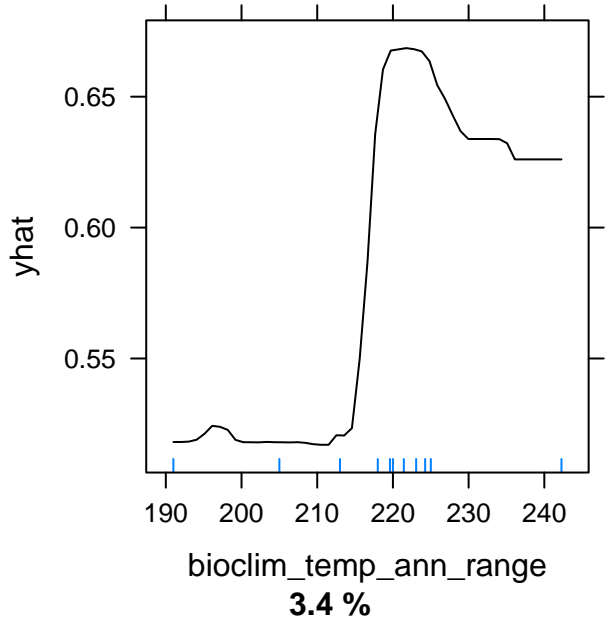
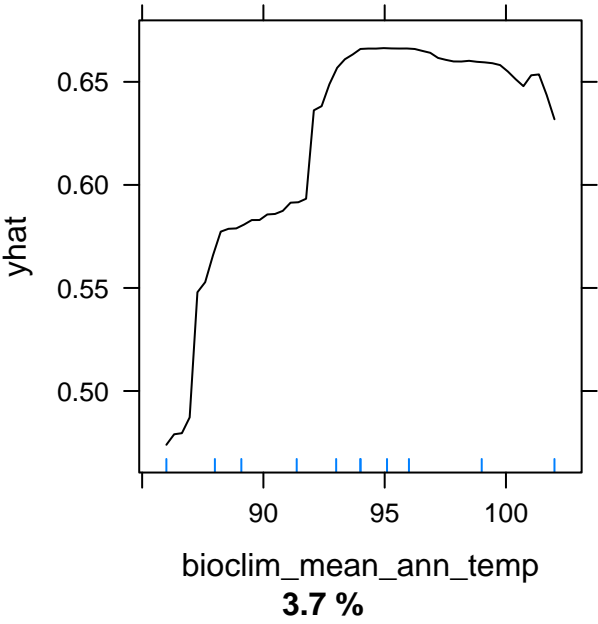


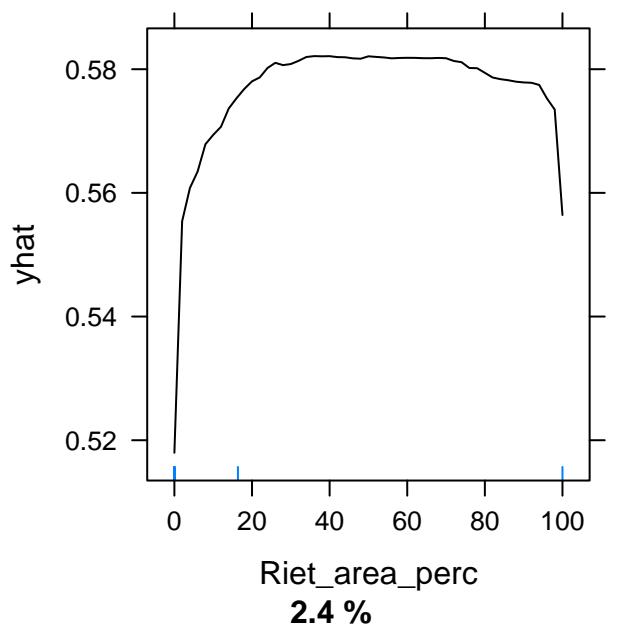
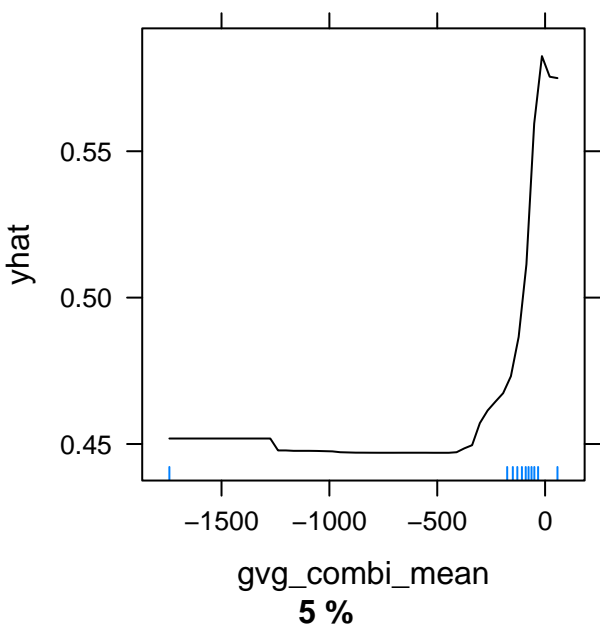
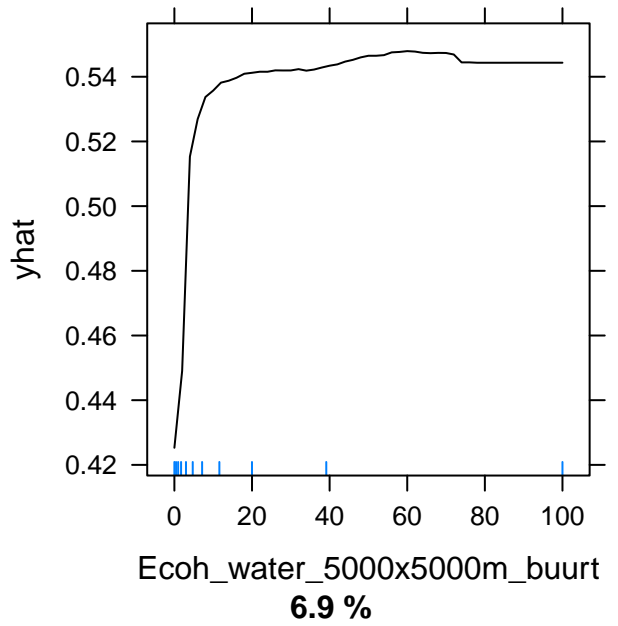
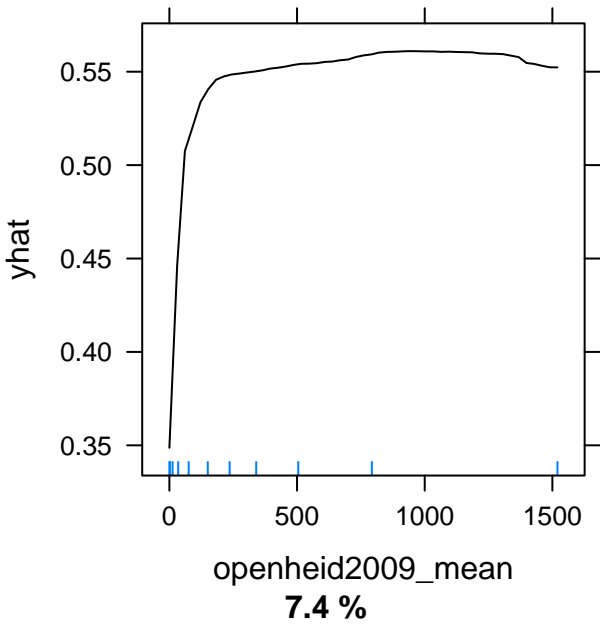
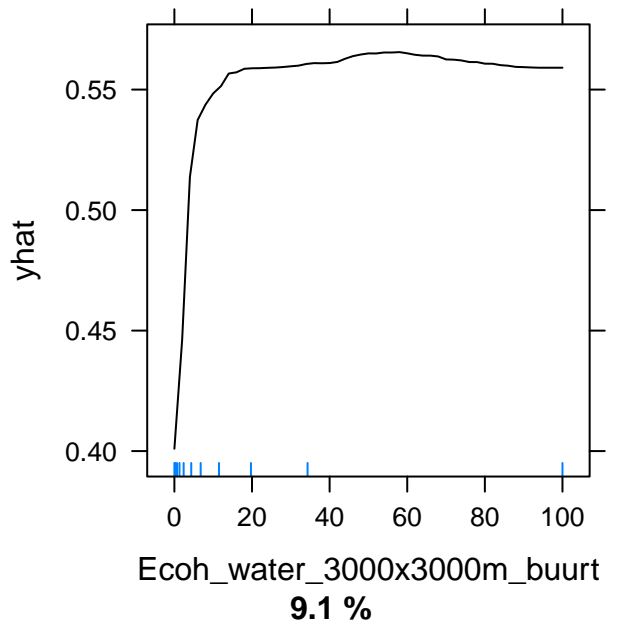
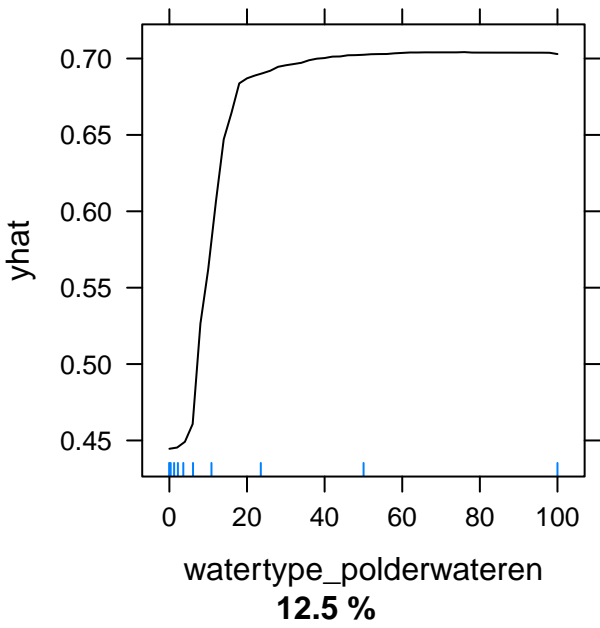


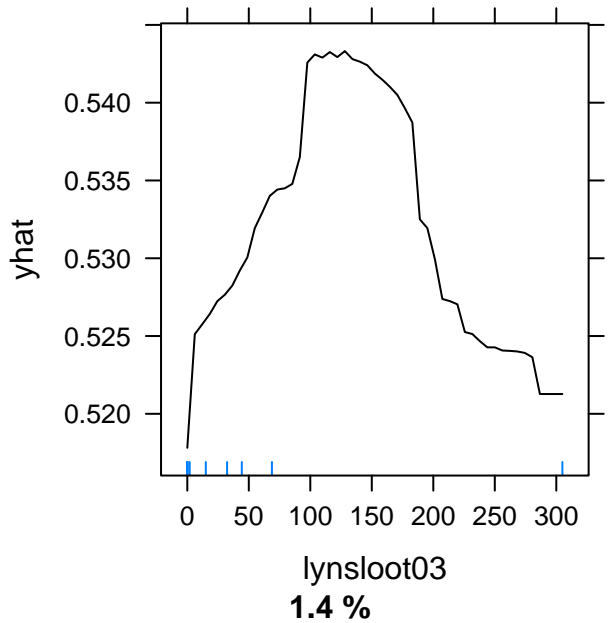
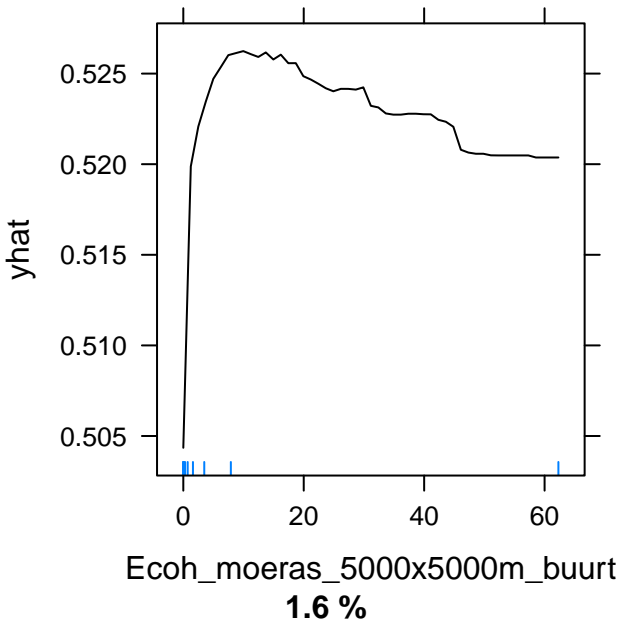
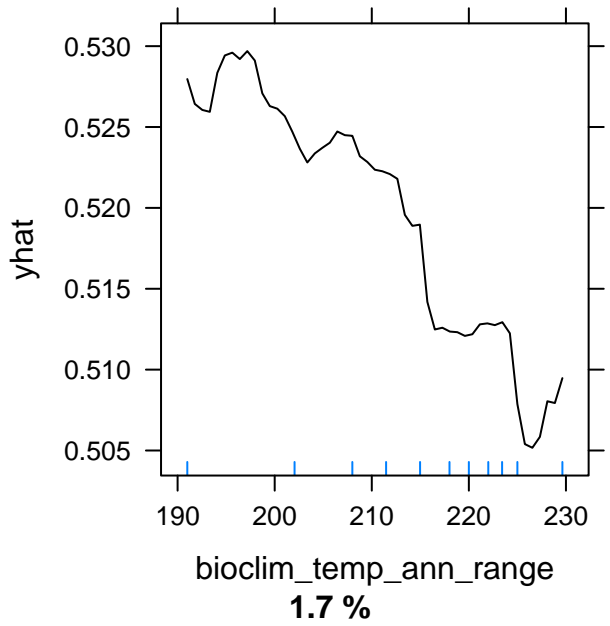
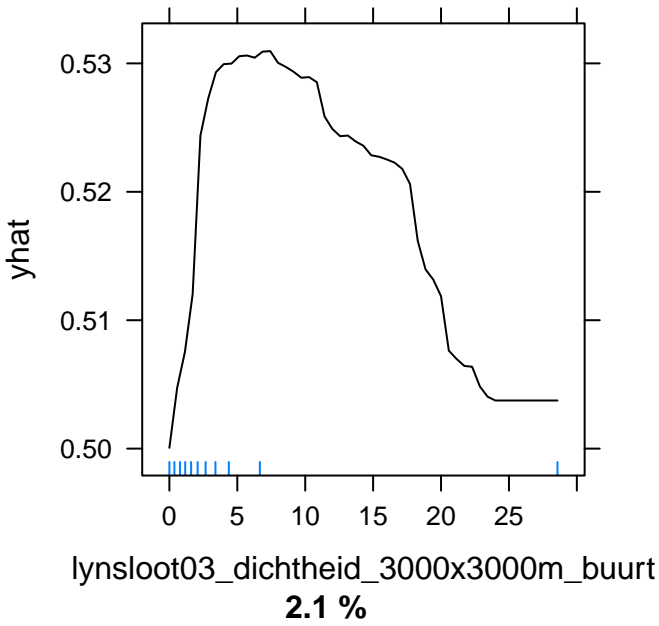
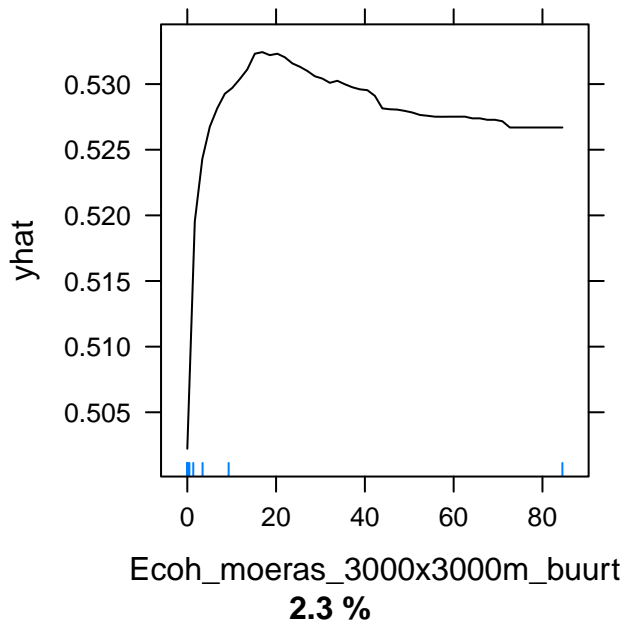
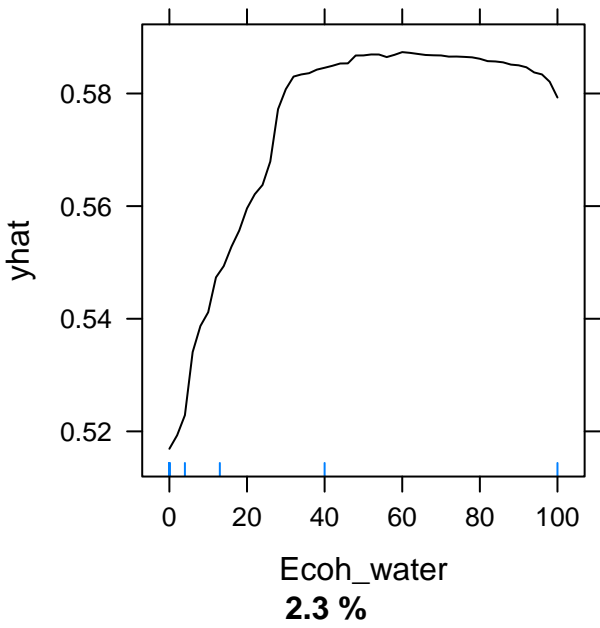


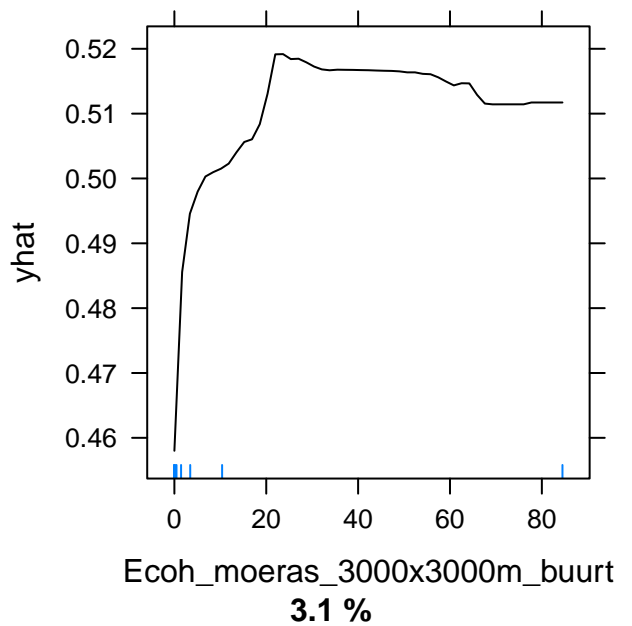
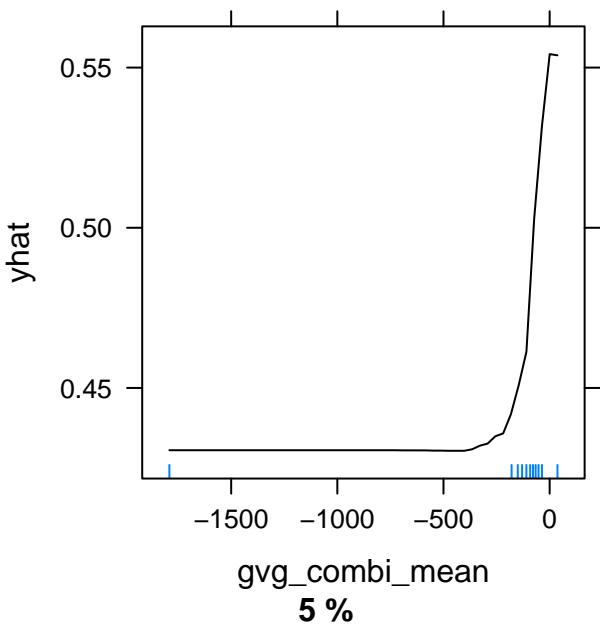
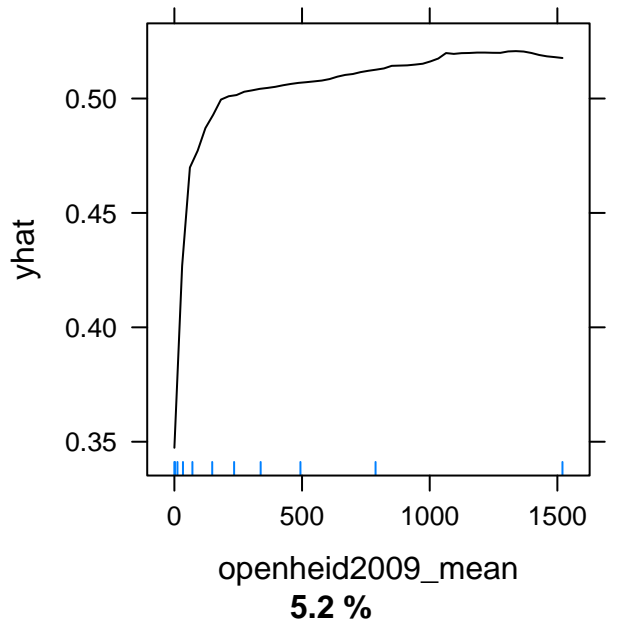
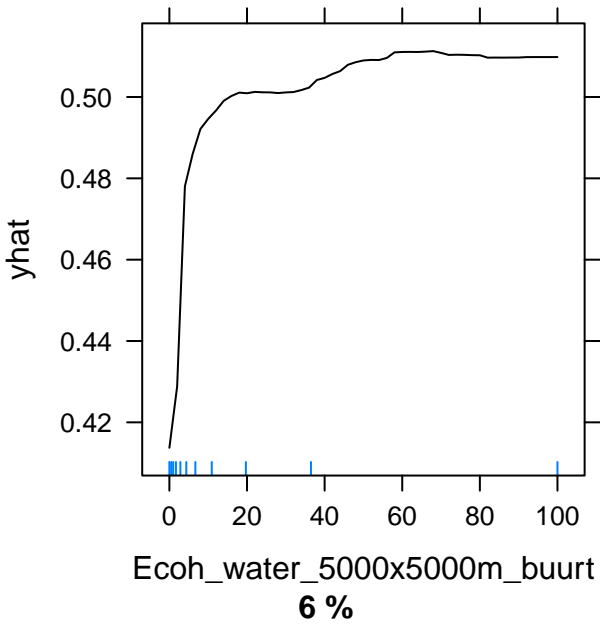
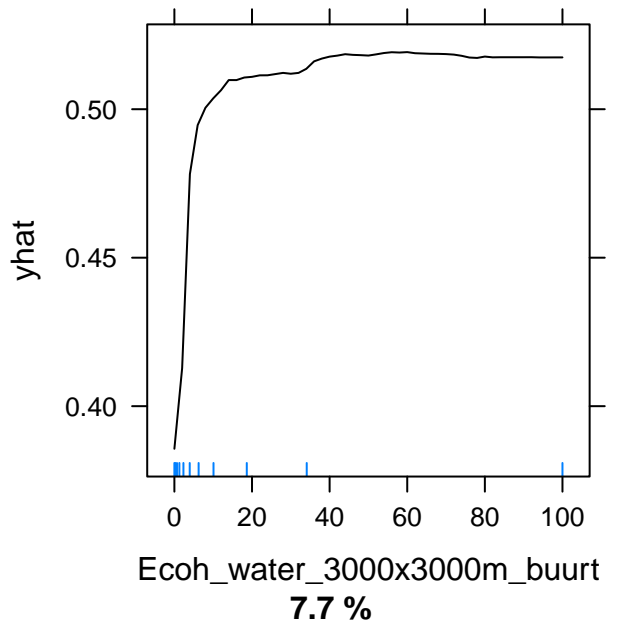
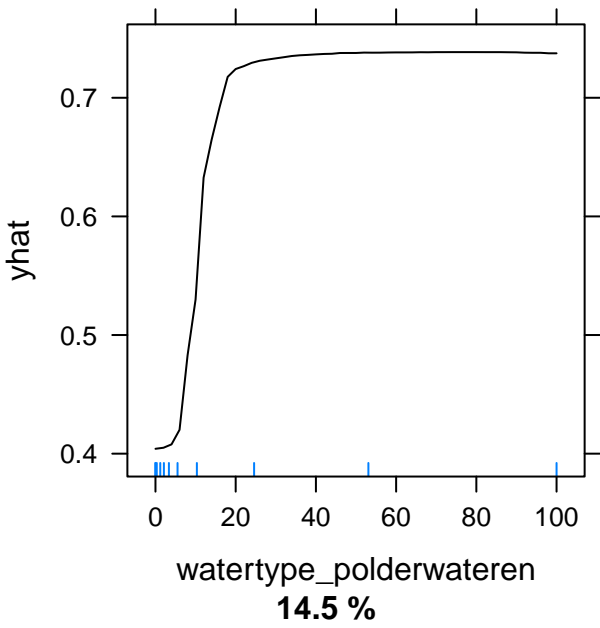


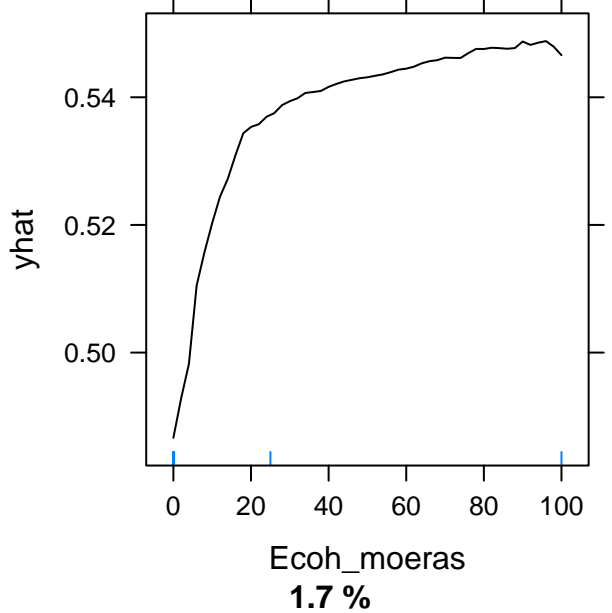
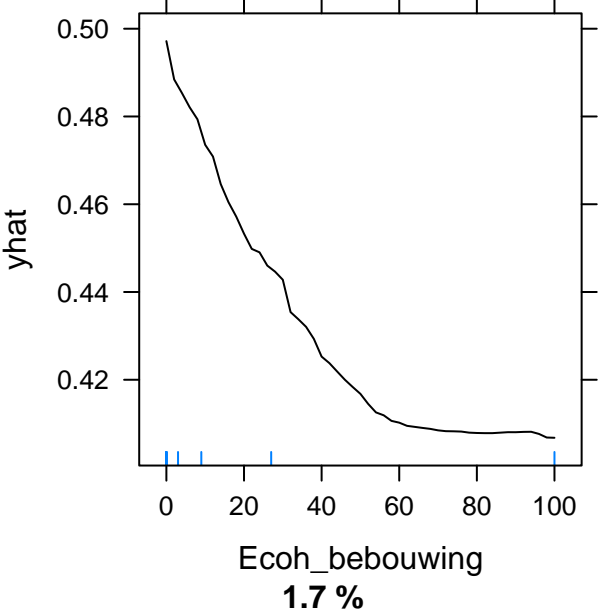
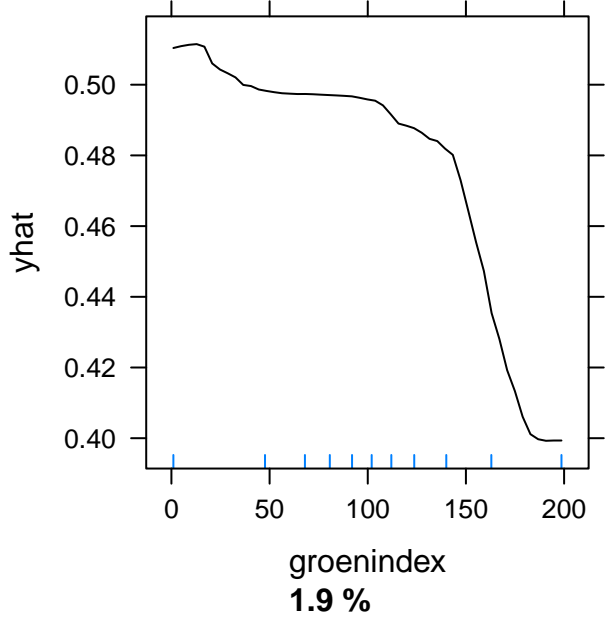
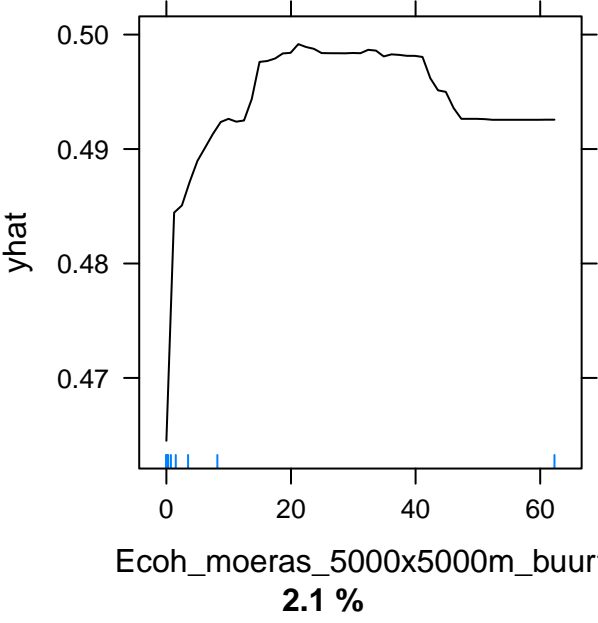
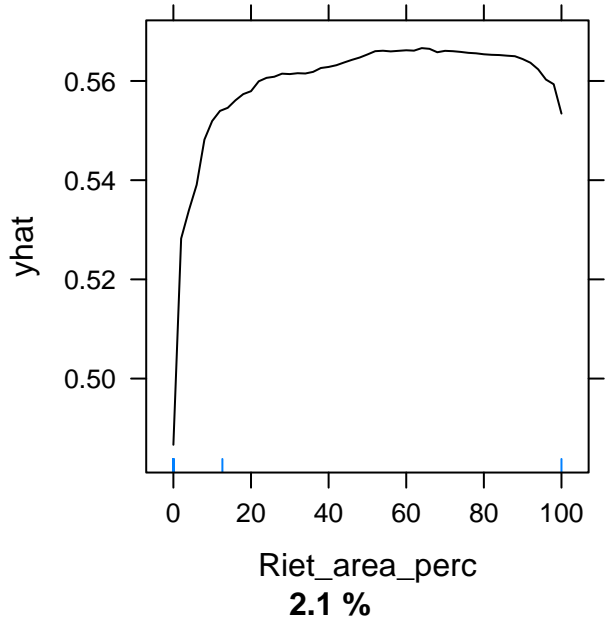
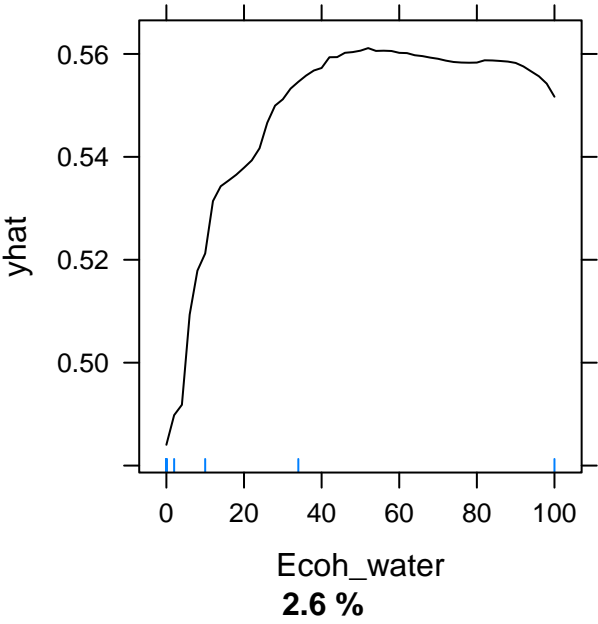


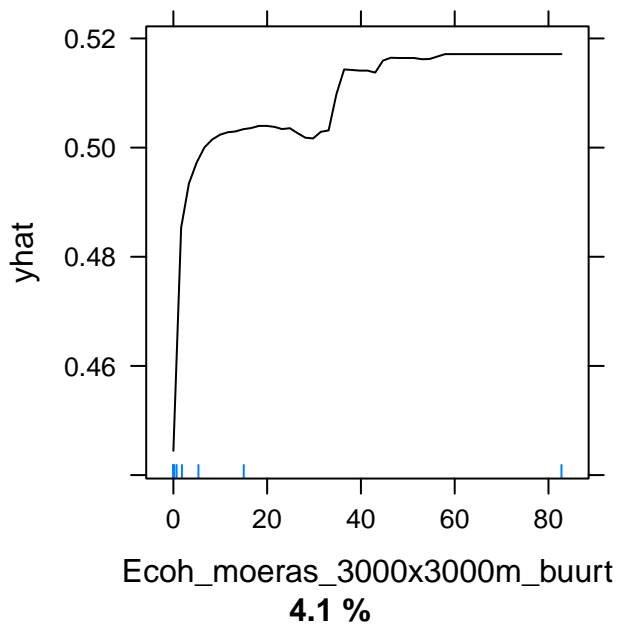
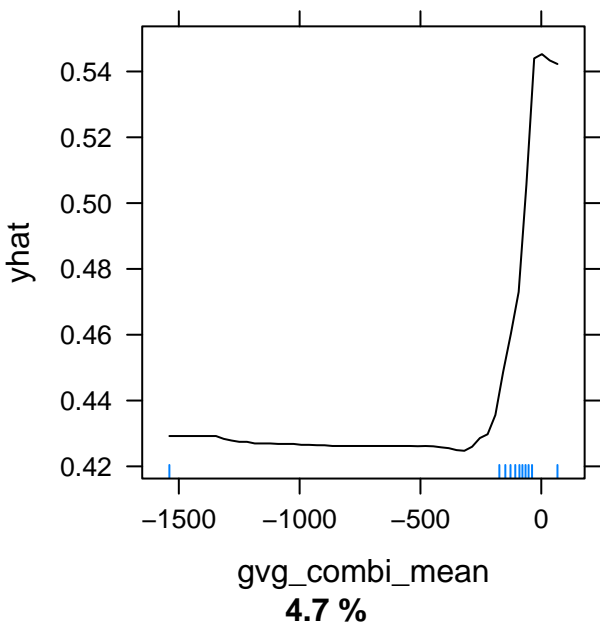
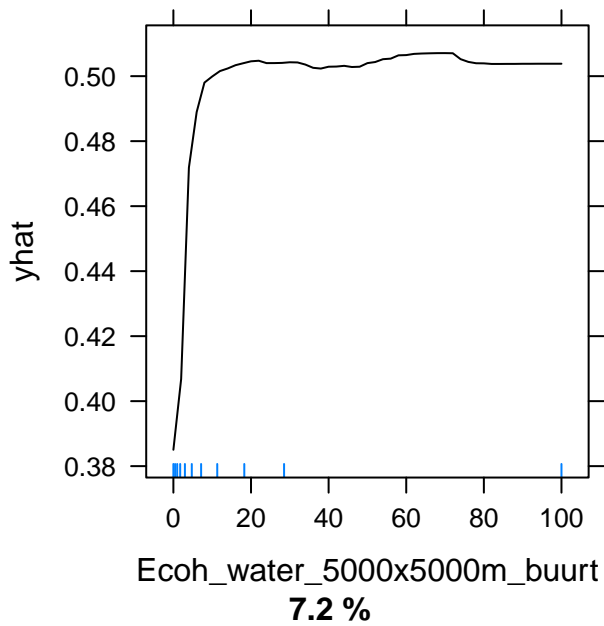
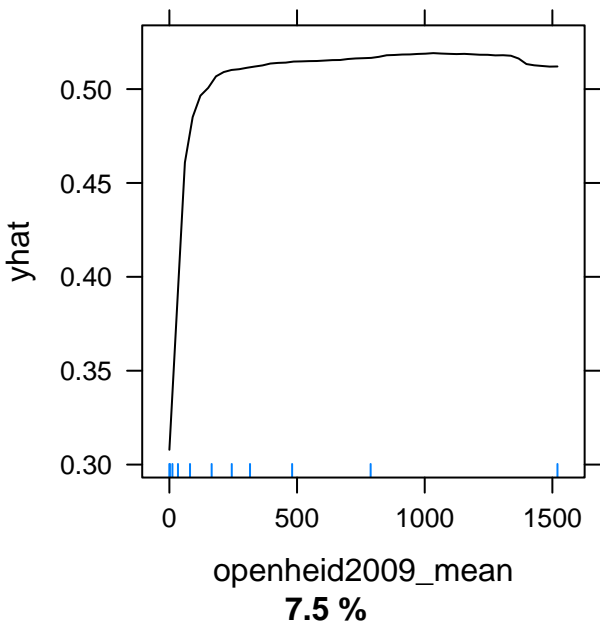
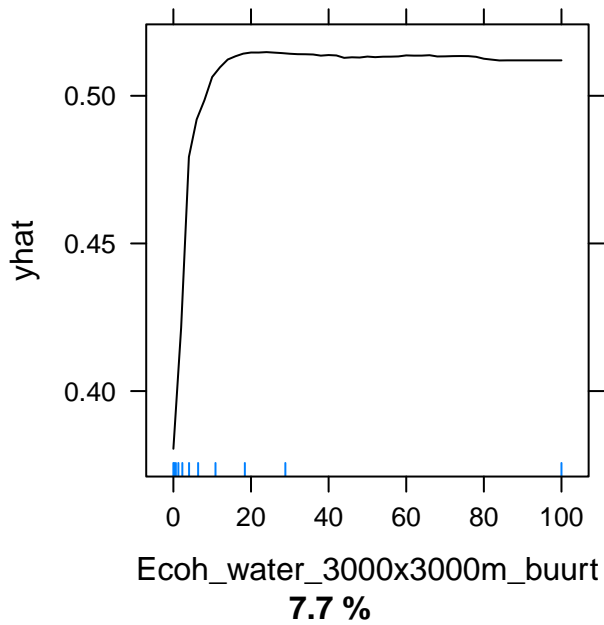
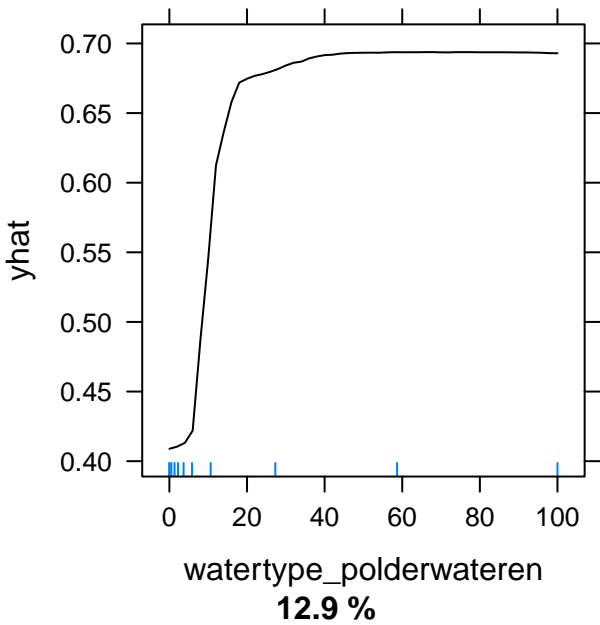


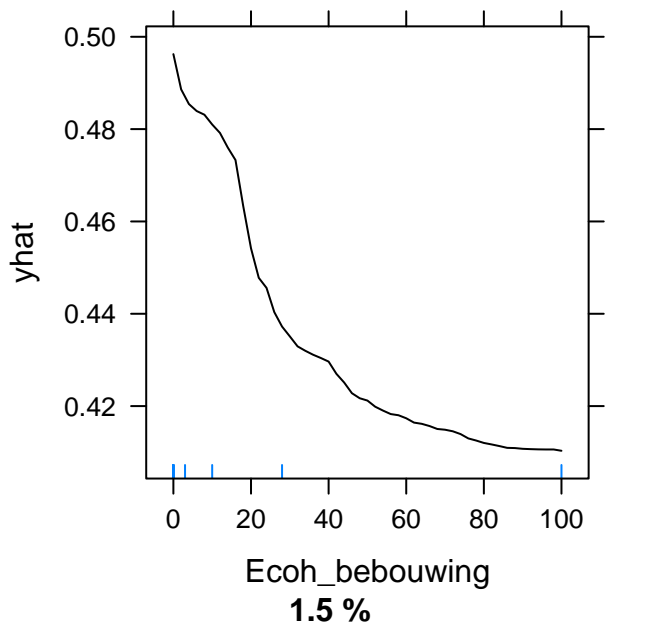
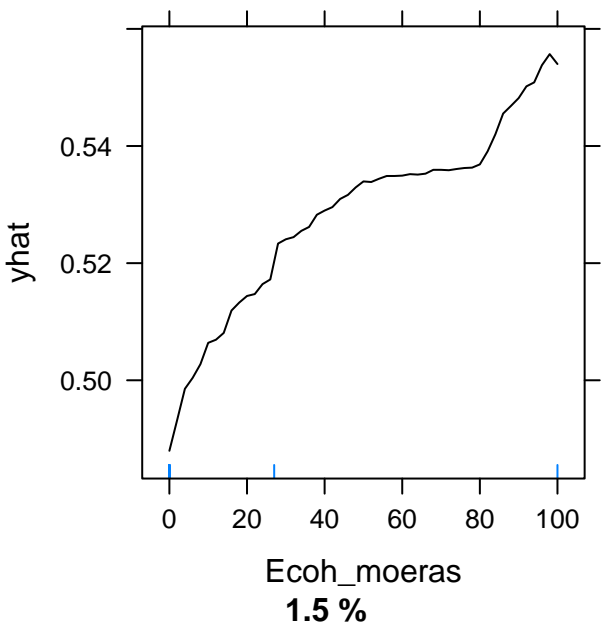
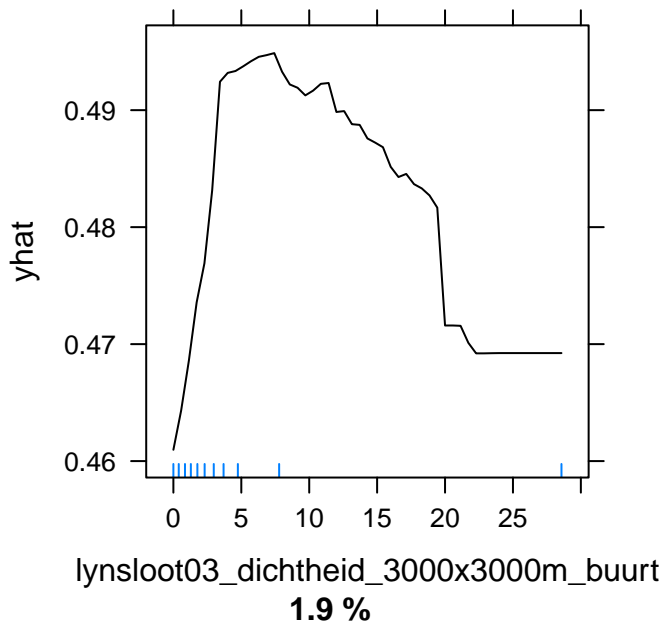
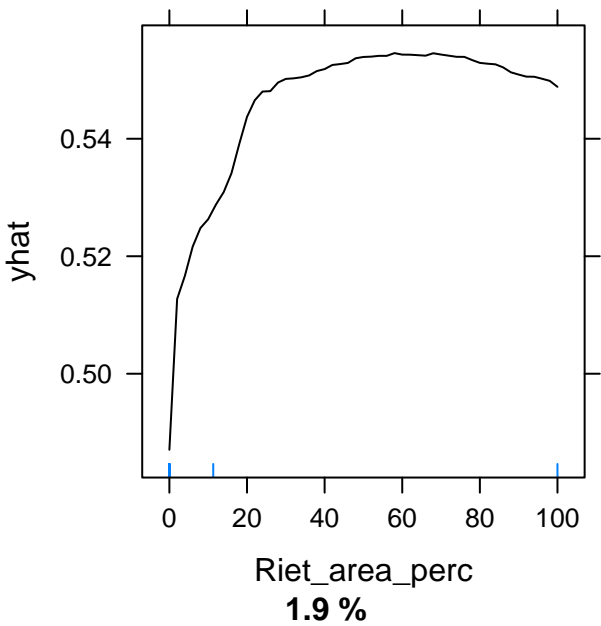
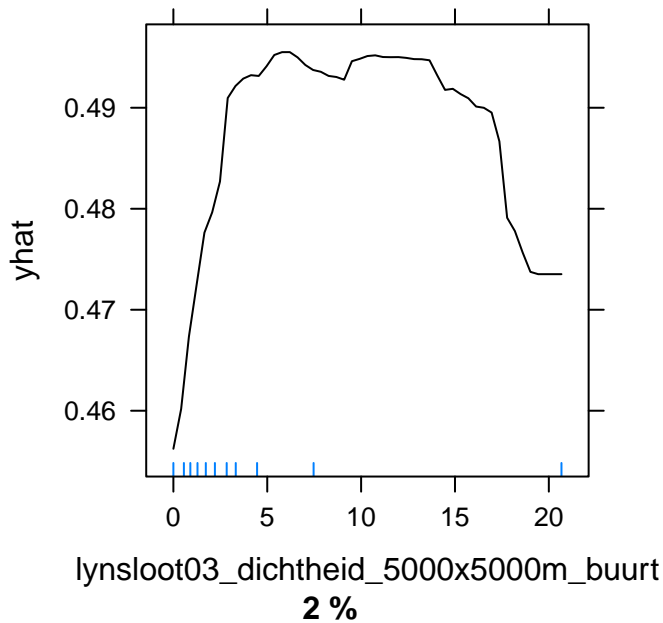
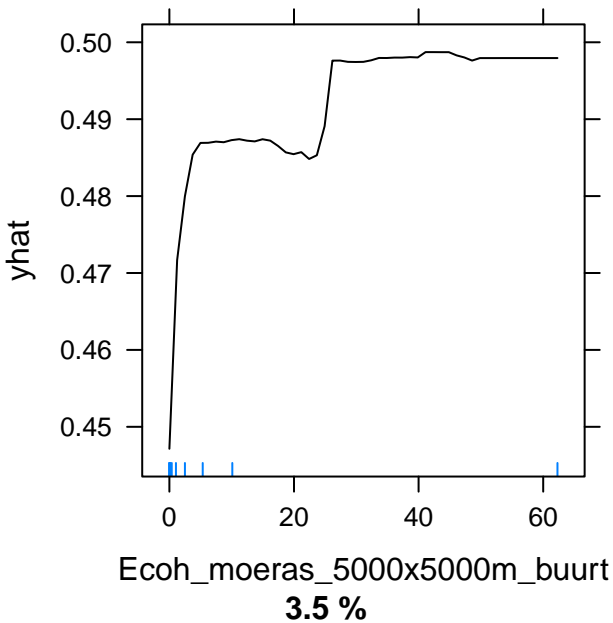


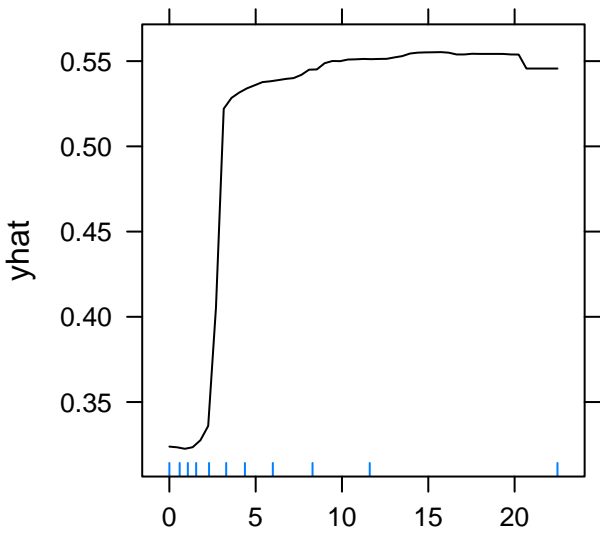




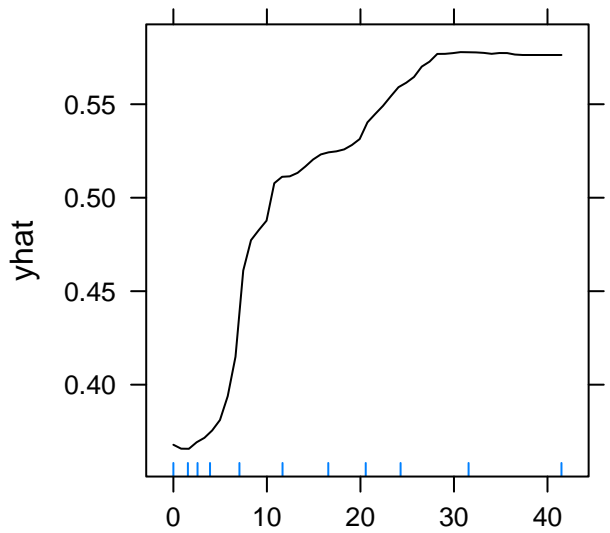




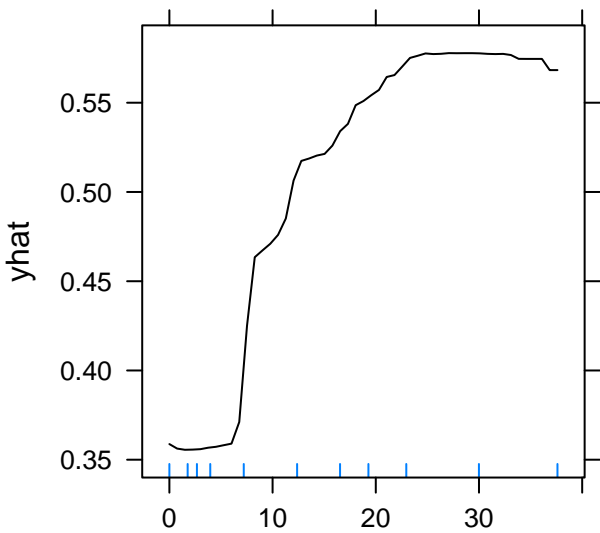




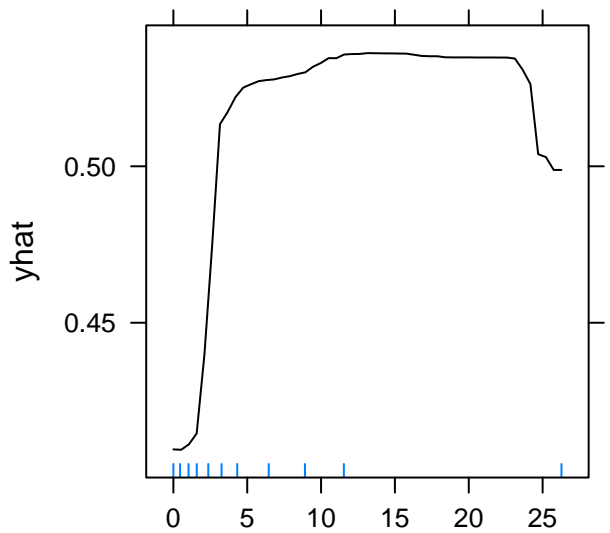
lyncsloot03_dichtheid_5000x5000m_buurt
10.7 %



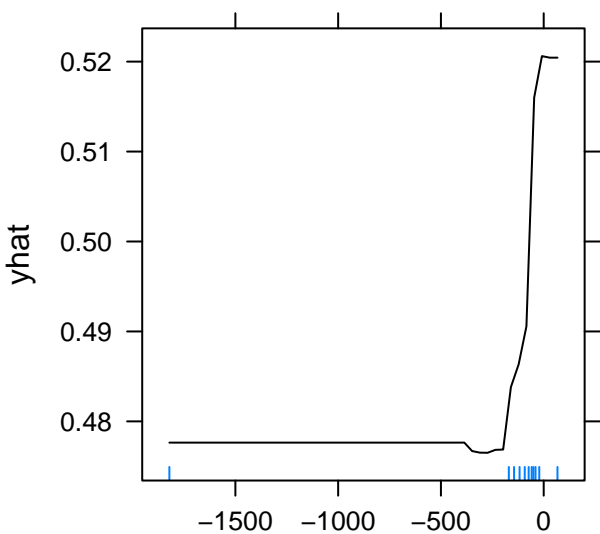
lyncsloot36_dichtheid_3000x3000m_buurt
9.1 %



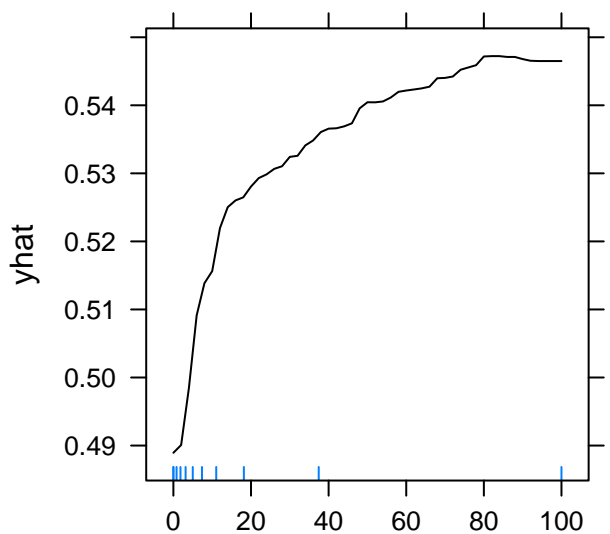
lyncsloot36_dichtheid_5000x5000m_buurt
8.9 %



lyncsloot03_dichtheid_3000x3000m_buurt
8.9 %



gvg_combi_mean
5.4 %



$watertype_polderwateren$
4.7 %

